

CERTIFICATE OF LOCATION OF GOVERNMENT CORNER

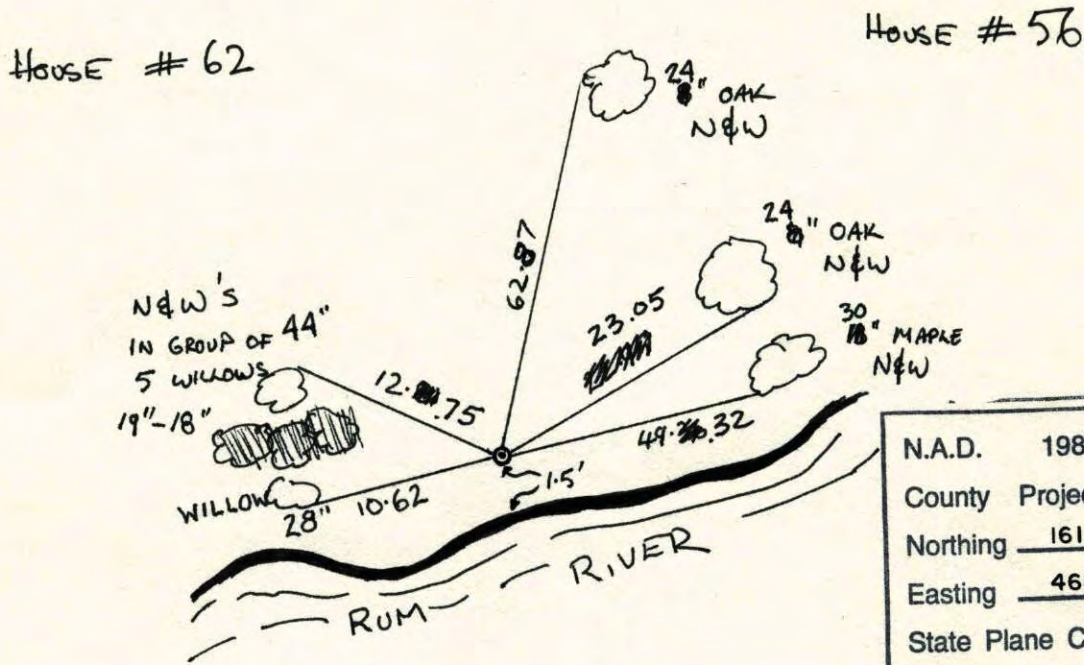
MEANDER ON NORTH County of Anoka State of Minnesota

EDGE OF RUM RIVER Corner of Sec. 6 Township 31 Range 24
 (WEST LINE)

I hereby certify that on the 19 day of APRIL, 1961, I found the described corner which was evidenced by 1 1/2" IRON PIPE

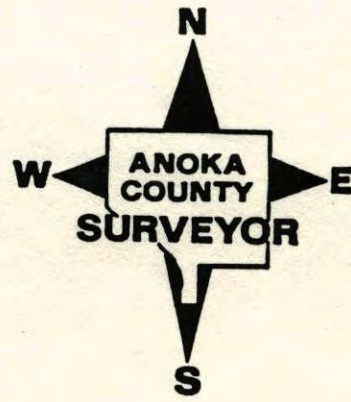
and I further certify that to perpetuate the location of said corner, I did, at the exact location thereof, place a permanent marker consisting of CAST IRON MONUMENT

which reference or witness monuments are located in the manner following:



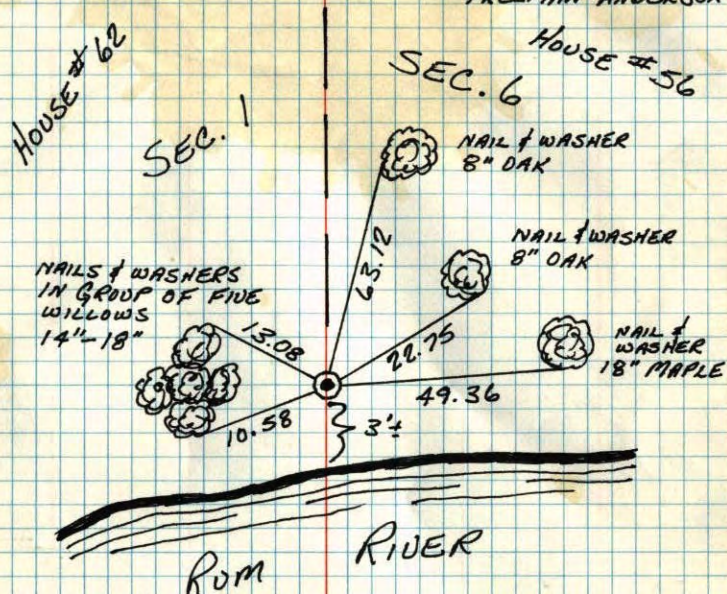
N.A.D.	1983	Co-ordinates
County	Project	Co-ordinates
Northing	<u>161304.1081</u>	
Easting	<u>468516.8791</u>	
State Plane Co-ordinates		
Y	_____	
X	_____	
Date	_____	

Revised date	Revised date	Revised date
REDRAWN 11-14-83		
6-23-86		
5-30-91		
8-22-94		
6-12-01		



15
M.C. ON Rum RIVER ON NORTH EDGE
OF RIVER ON WEST LINE SEC. 6 -
T 31 - R 24

FOUND OLD 1 1/2" IRON PIPE DOWN 0.8' ±. REPLACED
WITH CAST IRON MONUMENT 19 APR 61
FREEMAN-ANDERSON



TIE CHECK
6 AUG 70
D. POWELL
R. BRIEN
B. OLSON

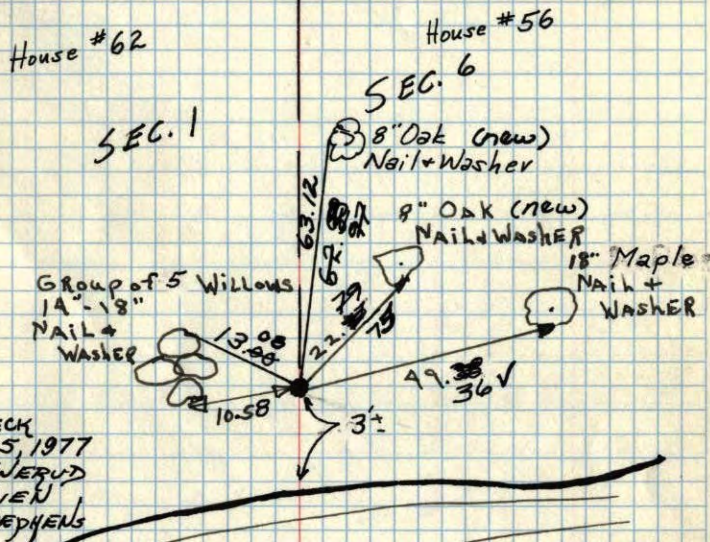
TIE CHECK
2 JUL 74
R. FARMER

TIE CHECK
15 JUN 77
R. SANNEKUD
S. BRIEN
J. STEPHENS

TIE CHECK
7-10-80
B. STEPHENS
P. ROSS
P. HORNEY

TEMPERATURE CORRECTED
AND HORIZONTALLY
TAPED MEASUREMENTS
ROLAND W. ANDERSON
COUNTY SURVEYOR
ANOKA COUNTY, MINNESOTA

M.C. #3 on Rum River on N. Edge River
on W. line SEC 6-31-24 Anoka
Found old 1 1/2" iron pipe down 0.8' ±
REPLACE WITH CAST IRON Mon.



TIE CHECK
JUNE 15, 1977
R. SANNEKUD
S. BRIEN
J. STEPHENS

Tie Check
7/2/74
R. Farmer

4-19-61
FREEMAN-ANDERSON

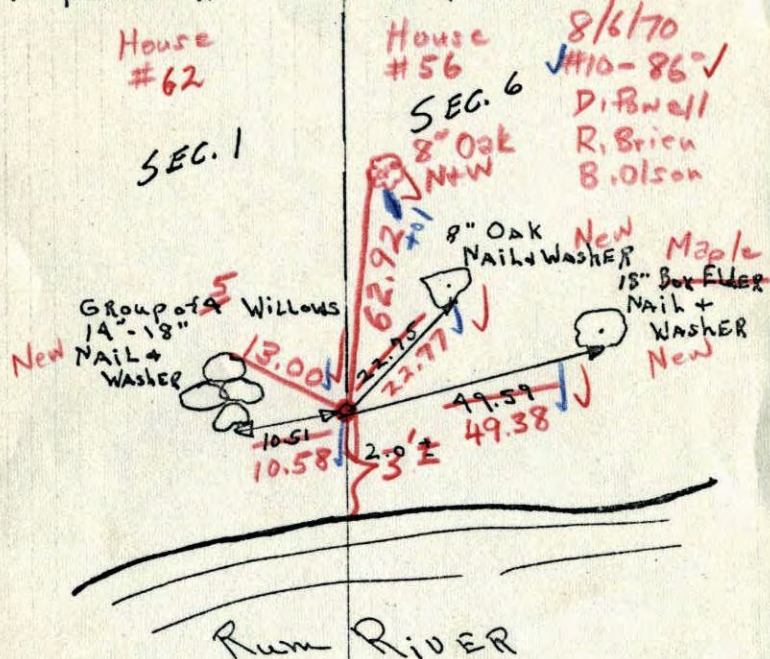
TEMPERATURE CORRECTED
AND HORIZONTALLY
TAPED MEASUREMENTS

Temp. Corr: +64°
Tie Check
August 6, 1970
D. Powell
R. Brien
B. Olson

Tie Check
July 28, 1966
H. Larson
D. Potter
G. Reimer

ROLAND W. ANDERSON
COUNTY SURVEYOR
ANOKA COUNTY, MINNESOTA

M.C.#3 on Rum River on N. Edge River
on W. line SEC 6-31-24 Anoka
Found old 1 1/2" iron pipe down 0.8' ±
REPLACE WITH Cast Iron Mon.



TEMPERATURE CORRECTED
AND HORIZONTALLY
TAPED MEASUREMENTS

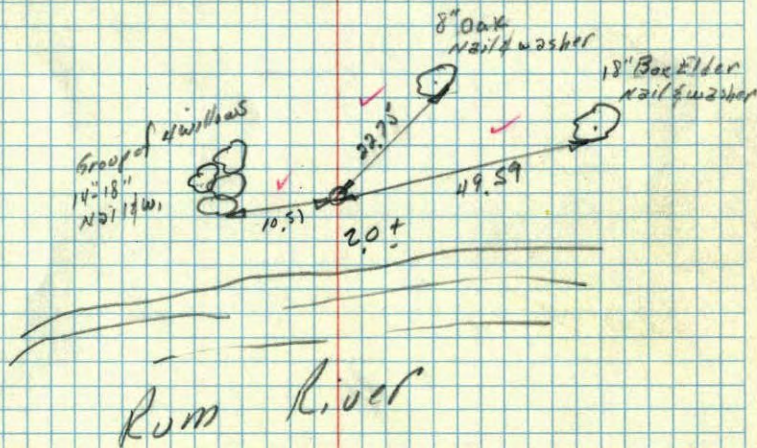
Tie Check
July 28, 1966
H. Larson
D. Potter
G. Reimer

ROLAND W. ANDERSON
COUNTY SURVEYOR
ANOKA COUNTY, MINNESOTA

4-19-61
FREEMAN-ANDERSON
Temp. Corr: +64°

19 April 1961
Freeman Anderson
+64°

M.C.#3 on Rum River on N. Edge River
on W. line Sec 6-31-24 Anoka
Found old 1 1/2" iron pipe down 0.8' ± Replace
with cast Iron Mon.



Temp. Corr.