

# CERTIFICATE OF LOCATION OF GOVERNMENT CORNER

County of Anoka

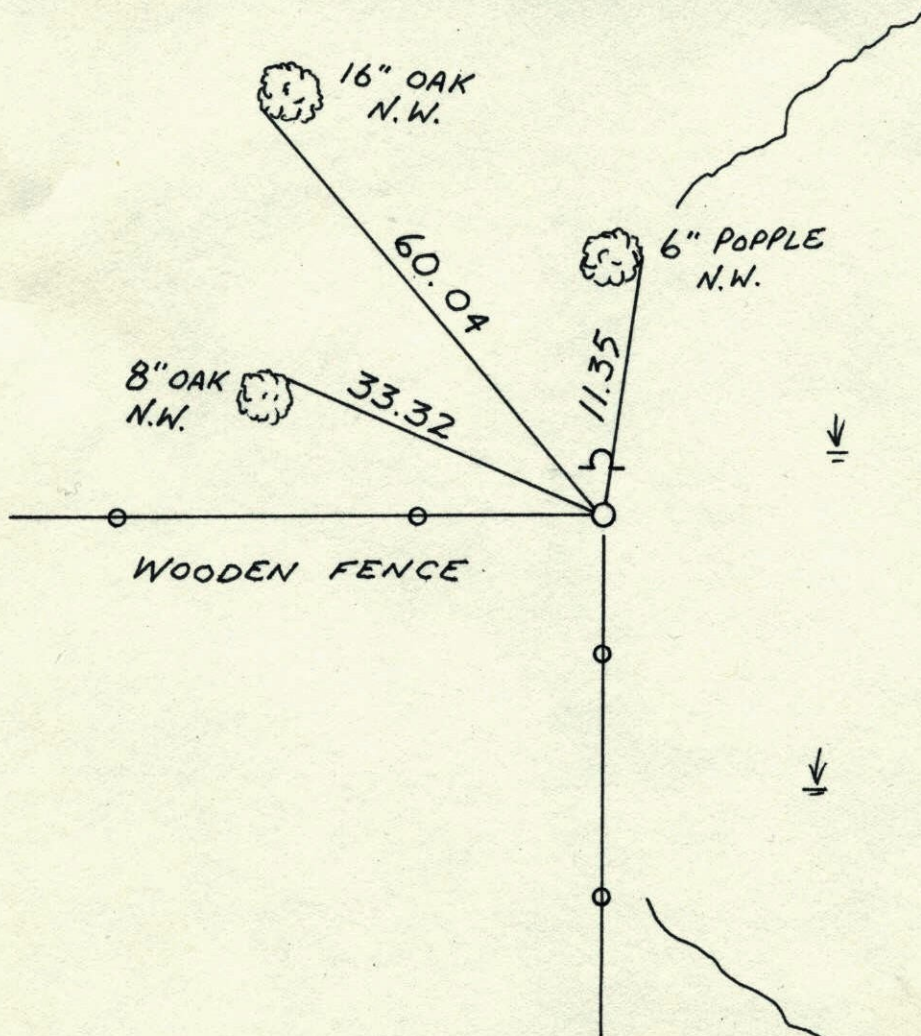
State of Minnesota

SOUTH 1/4 Corner of Sec. 29 Township 31 Range 22

I hereby certify that on the 16 day of MARCH, 1964, I found the described corner which was evidenced by 1" IRON PIPE


and I further certify that to perpetuate the location of said corner, I did, at the exact location thereof, place a permanent marker consisting of CAST IRON MON. SIGN AND POST  
ON NORTH SIDE

which reference or witness monuments are located in the manner following:



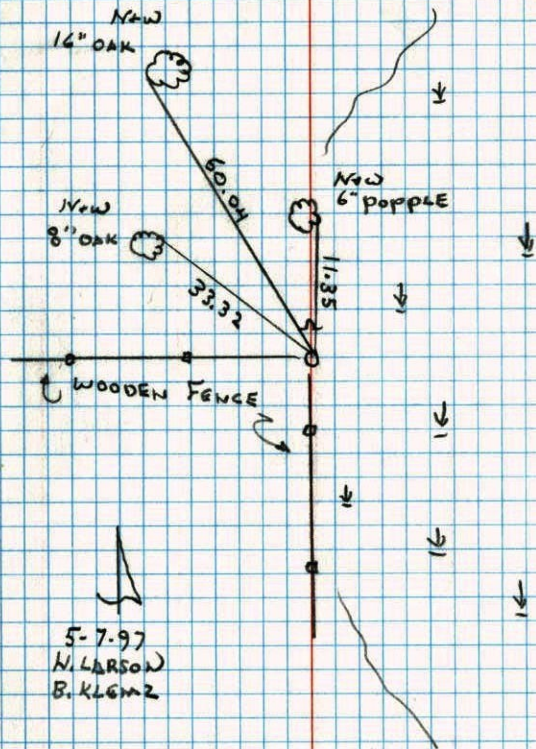
N.A.D.	1983	Co-ordinates
County	Project	Co-ordinates
Northing	<u>137714.4959</u>	# <u>1A1</u>
Easting	<u>539900.9972</u>	
State Plane Co-ordinates		
Y	_____	
X	_____	
Date	_____	

Revised date	Revised date	Revised date
<u>10-25-91</u>		
<u>5-7-97</u>		



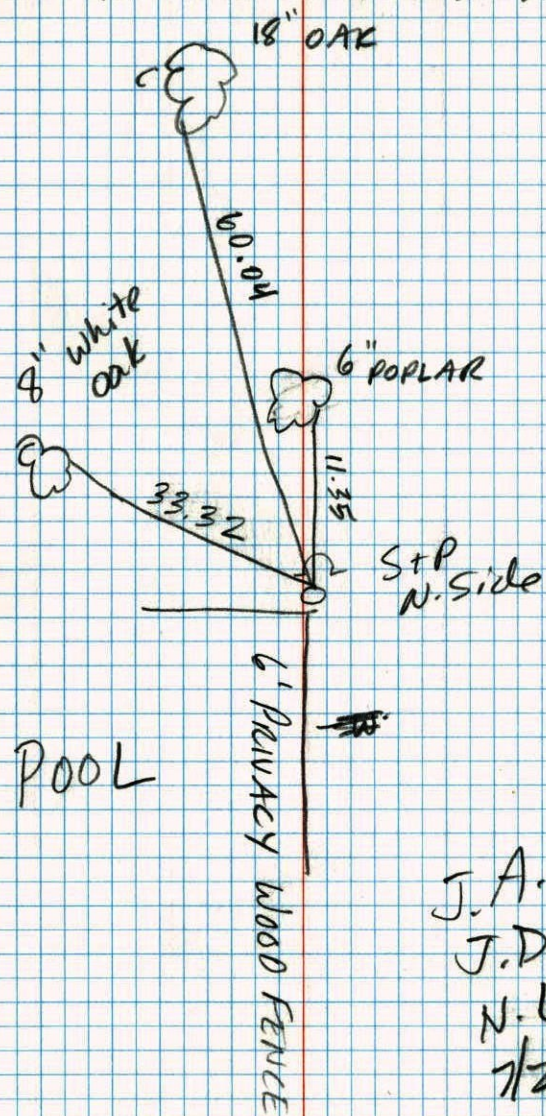
S 1/4 COR. SECTION 29 T31 R22

RETIRED CAST IRON MONUMENT  
SIGN + POST ON NORTH SIDE.



5-7-97  
N. LARSON  
B. KLEMZ

S. QTR. Sec. 29 T.W. 31 R. 22

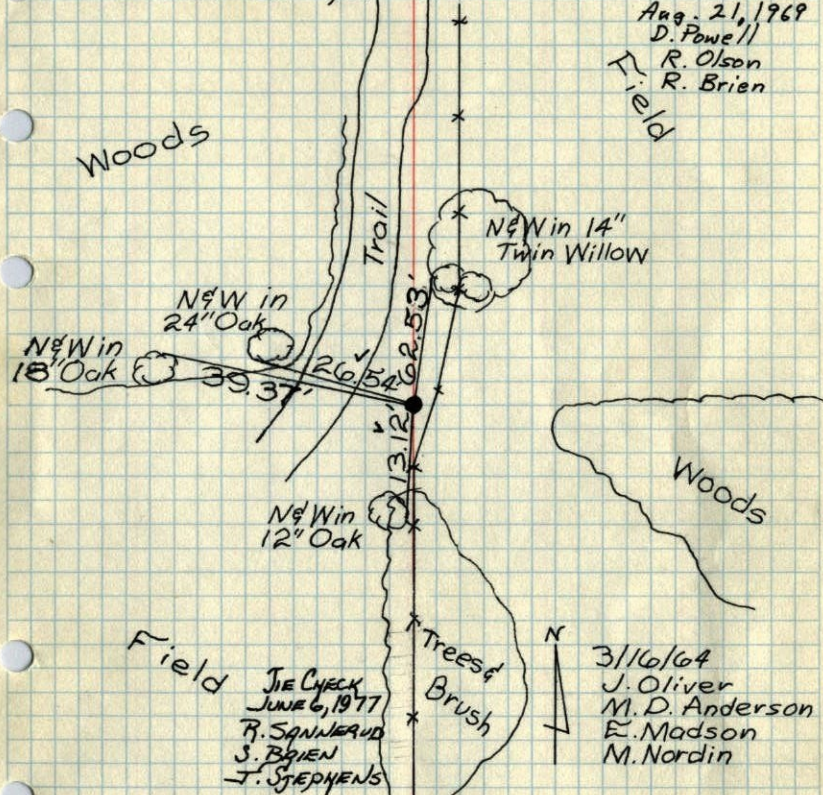


J.A.  
J.D.  
N.L.  
7/29/96

So. 1/4 Cor. Sec. 29, T31, R22

Found 1" IP. ~~up 0.5'~~ flush & 1/2' west of fence  
 Set Cast Iron Monument up 0.1'± in place  
 of Iron Pipe.

Aug. 21, 1969  
 D. Powell  
 R. Olson  
 R. Brien



Tie Check  
 July 5, 1973  
 B. Olson  
 D. Brien  
 D. Farmer

Retied 6-23-65  
 M.D. Anderson  
 John Dunlop

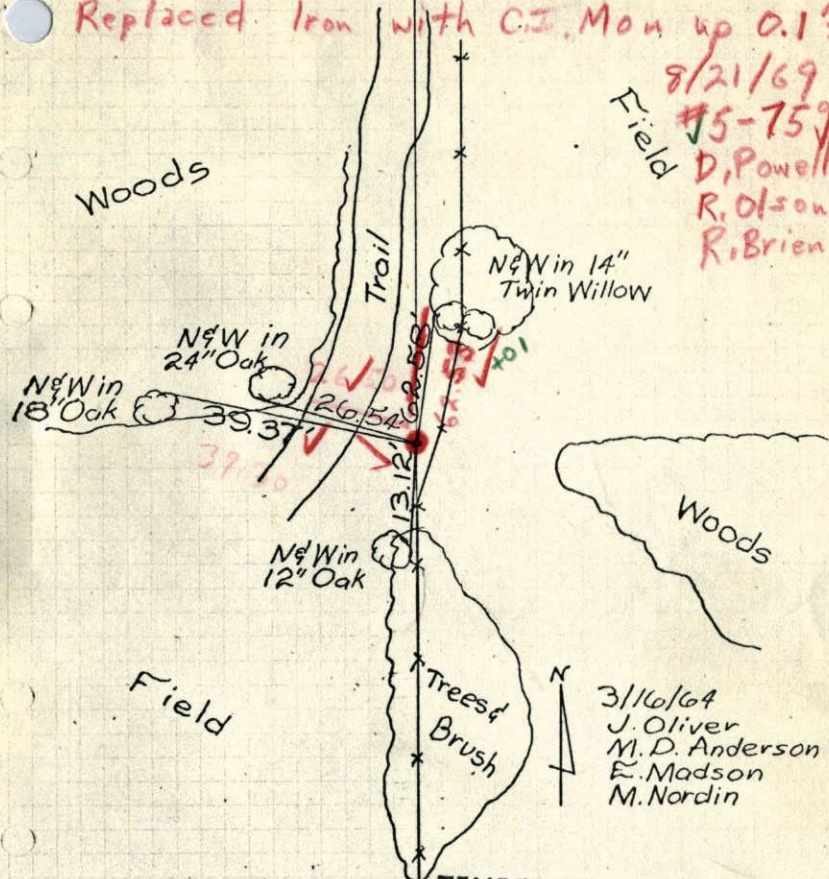
TEMPERATURE CORRECTED  
 AND HORIZONTALLY  
 TAPED MEASUREMENTS

ROLAND W. ANDERSON  
 COUNTY SURVEYOR  
 ANOKA COUNTY, MINNESOTA

So. 1/4 Cor. Sec. 29, T31, R22

Found 1" IP. ~~up 0.5'~~ flush & 1/2' west of fence  
 Replaced Iron with C.I. Mon up 0.1'±

8/21/69  
 #5-759  
 D. Powell  
 R. Olson  
 R. Brien



3/16/64  
 J. Oliver  
 M.D. Anderson  
 E. Madson  
 M. Nordin

Retied 6-23-65  
 M.D. Anderson  
 John Dunlop

TEMPERATURE CORRECTED  
 AND HORIZONTALLY  
 TAPED MEASUREMENTS

ROLAND W. ANDERSON  
 COUNTY SURVEYOR  
 ANOKA COUNTY, MINNESOTA

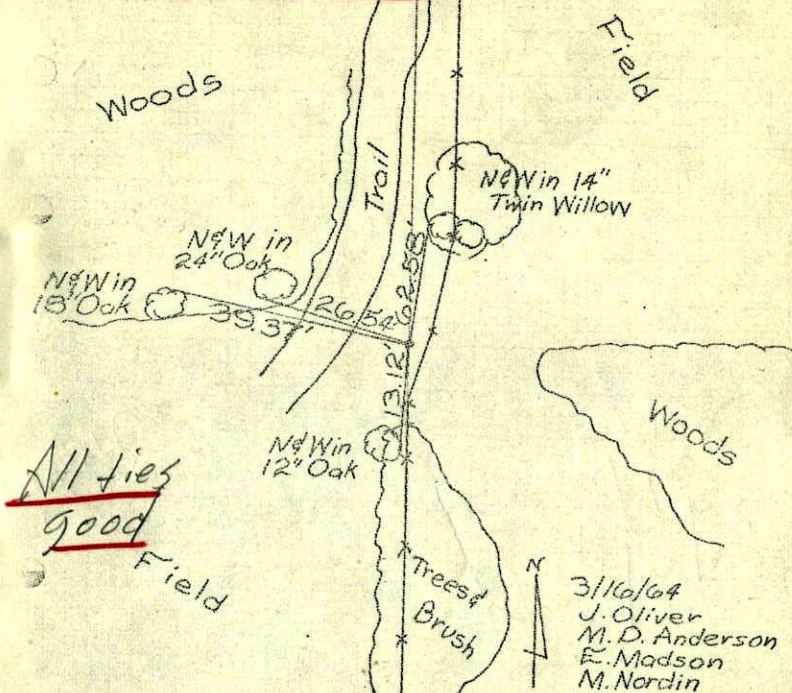
1965

67

So. 1/4 Cor. Sec. 29, T31, R22

Found 1" IP. ~~flush~~ flush

3 1/2' W. of fence



All ties  
good

Tie check  
June 23, 1965  
M. D. Anderson  
J. Dunlop

TEMPERATURE CORRECTED  
AND HORIZONTALLY  
TAPED MEASUREMENTS

ROLAND W. ANDERSON  
COUNTY SURVEYOR  
ANOKA COUNTY, MINNESOTA

1964

Possible

So. 1/4 Cor. Sec. 29, T31, R22

Found 1" I.P. up 0.5'.

