

SS SH 55. 12-2-13 SET 4' LONG TELSPAR W/ GAP & PUNCHMARK

SIGN + POST W. SIDE

VRS TELSPAR N 211911.5868
0.05 466002.1927

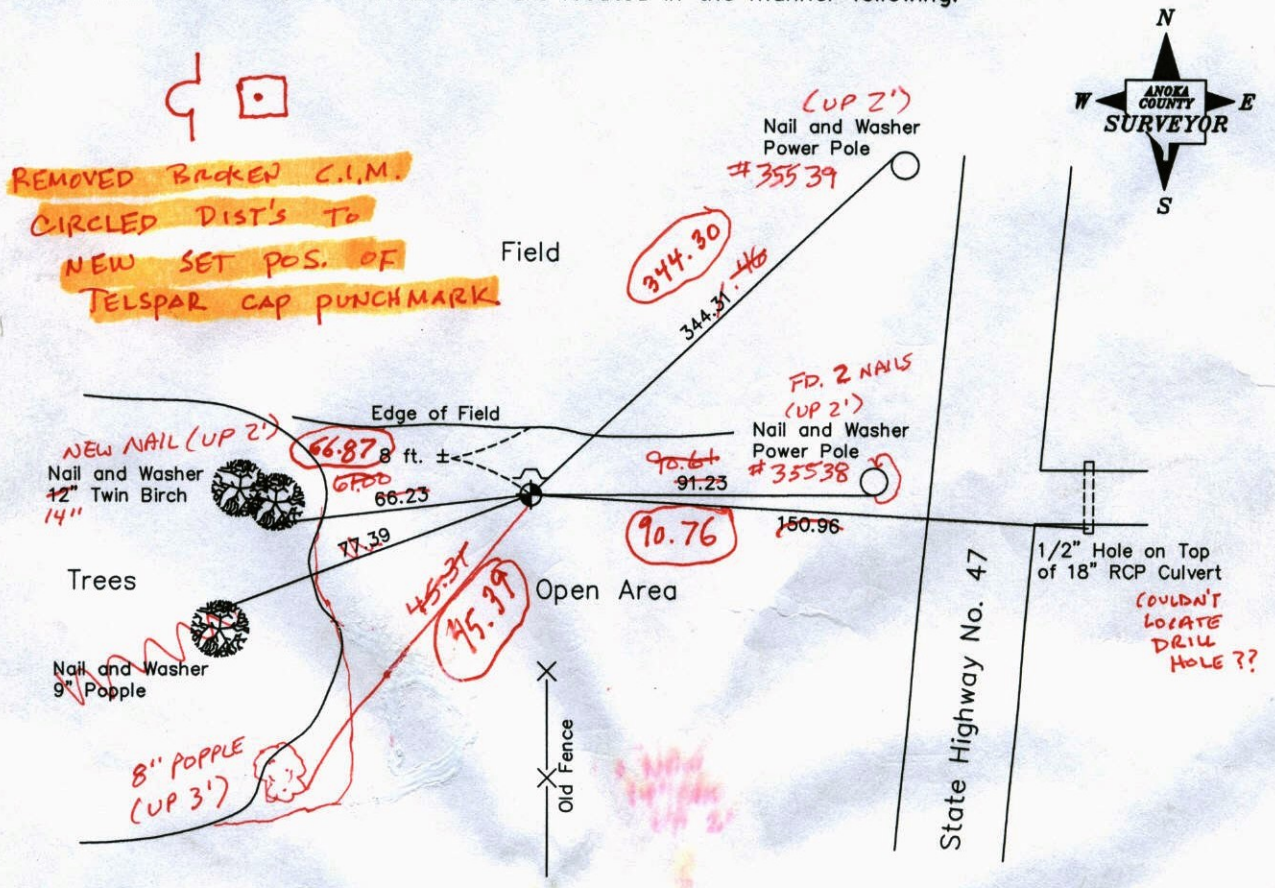
CERTIFICATE OF LOCATION OF GOVERNMENT CORNER
County of Anoka State of Minnesota

North 1/4 Corner of Sec. 24, Township 33, Range 25

I hereby certify that on the 21st day of August, 1964, I found the described corner which was evidenced by a 1 1/4" iron pipe used by Winner

and I further certify that to perpetuate the location of said corner, I did, at the exact location thereof, place a permanent marker consisting of a cast iron monument with a sign and post on the north side *BROKEN OFF TIED OUT CENTER OF FW (11-12-13)

which reference or witness monuments are located in the manner following:



11-12-13
BK-55
T/A-VRS

Revised date Revised date

7-23-76	7-20-94
7-16-79	
8-5-82	
7-1-85	
9-2-88	

N.A.D. 1983 Co-ordinates
(1996 Adjustment)

County Project Co-ordinates	State Plane Co-ordinates
Northing 211911.6184	Y _____
Easting 466002.1606	X _____

Date 2-11-03

VRS 3DQ = 0.07 N = 211911.4623 E = 466002.3421

CERTIFICATE OF LOCATION OF GOVERNMENT CORNER

County of Anoka

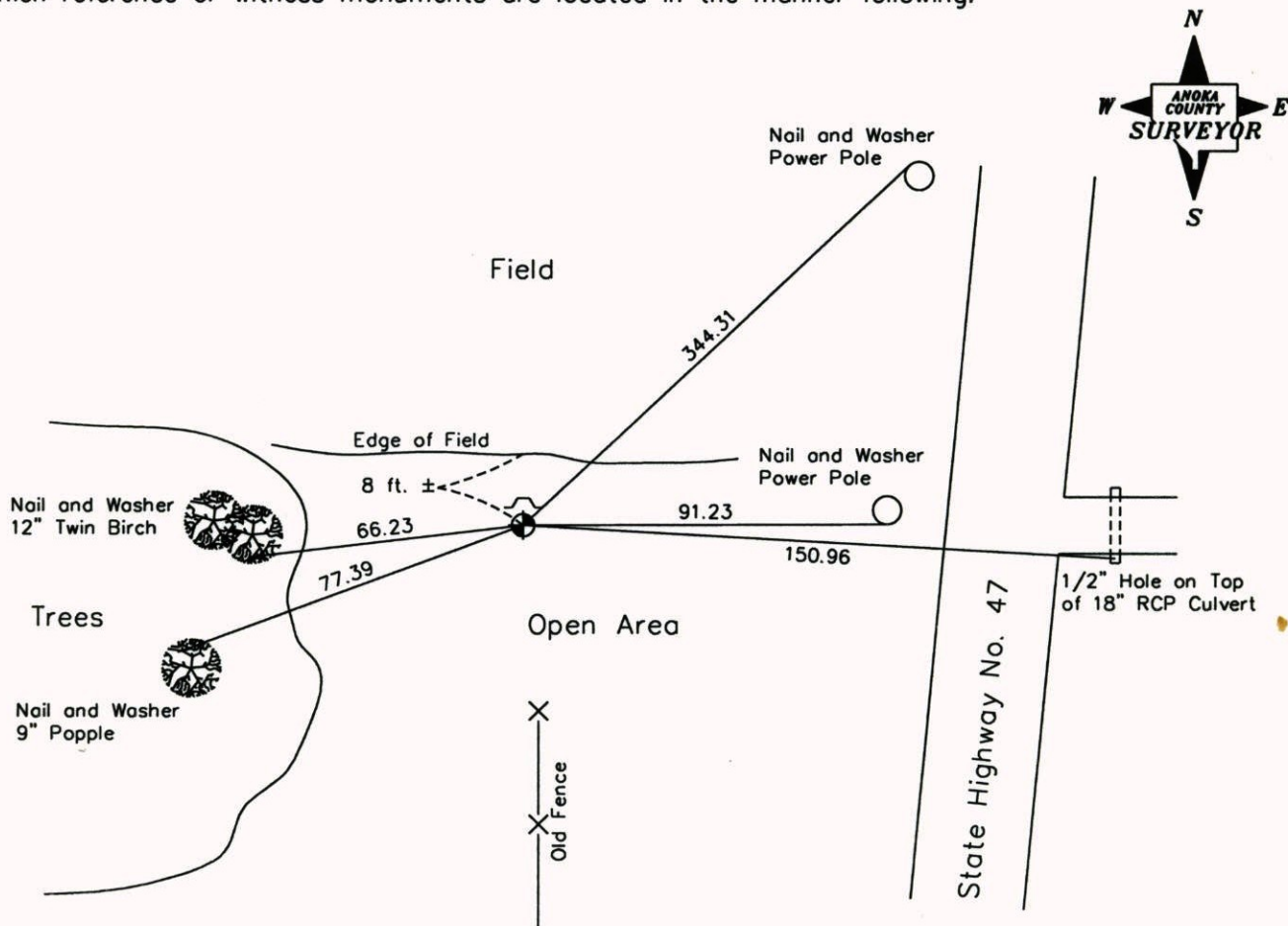
State of Minnesota

North 1/4 Corner of Sec. 24, Township 33, Range 25

I hereby certify that on the 21st day of August, 1964, I found the described corner which was evidenced by a 1 1/4" iron pipe used by Winner

and I further certify that to perpetuate the location of said corner, I did, at the exact location thereof, place a permanent marker consisting of a cast iron monument with a sign and post on the north side

which reference or witness monuments are located in the manner following:



Revised date Revised date

7-23-76	7-20-94
7-16-79	
8-5-82	
7-1-85	
9-2-88	

N.A.D. 1983 Co-ordinates
(1996 Adjustment)

County Project Co-ordinates	State Plane Co-ordinates
Northing <u>211911.6184</u>	Y _____
Easting <u>466002.1606</u>	X _____

Date 2-11-03

CERTIFICATE OF LOCATION OF GOVERNMENT CORNER

County of Anoka

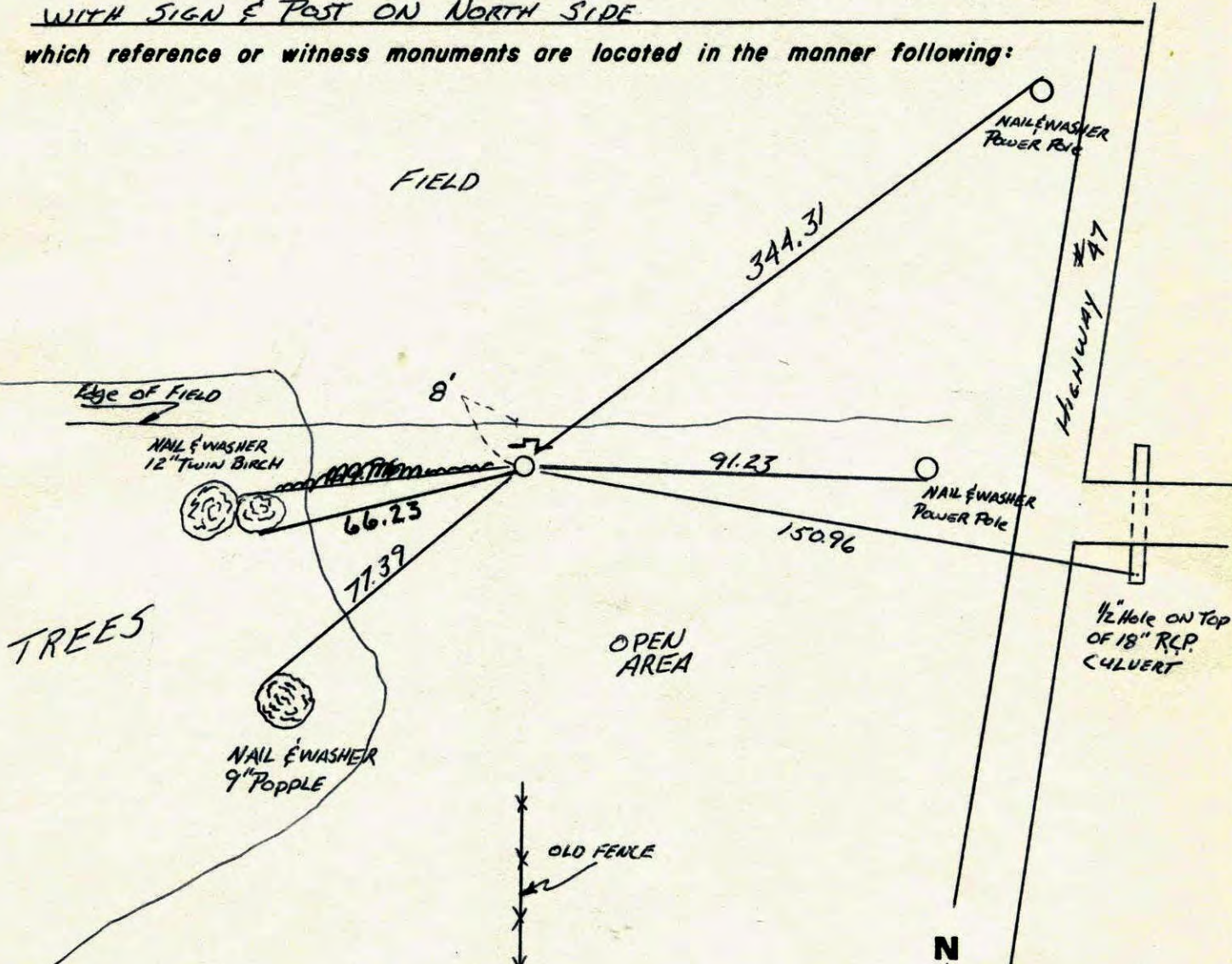
State of Minnesota

NORTH 1/4 Corner of Sec. 24 Township 33 Range 25

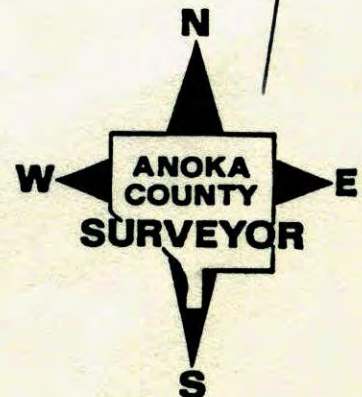
I hereby certify that on the 21ST day of AUGUST, 1964, I found the described corner which was evidenced by 1 1/4" IRON PIPE USED BY WINNER

and I further certify that to perpetuate the location of said corner, I did, at the exact location thereof, place a permanent marker consisting of CAST IRON MONUMENT WITH SIGN & POST ON NORTH SIDE

which reference or witness monuments are located in the manner following:

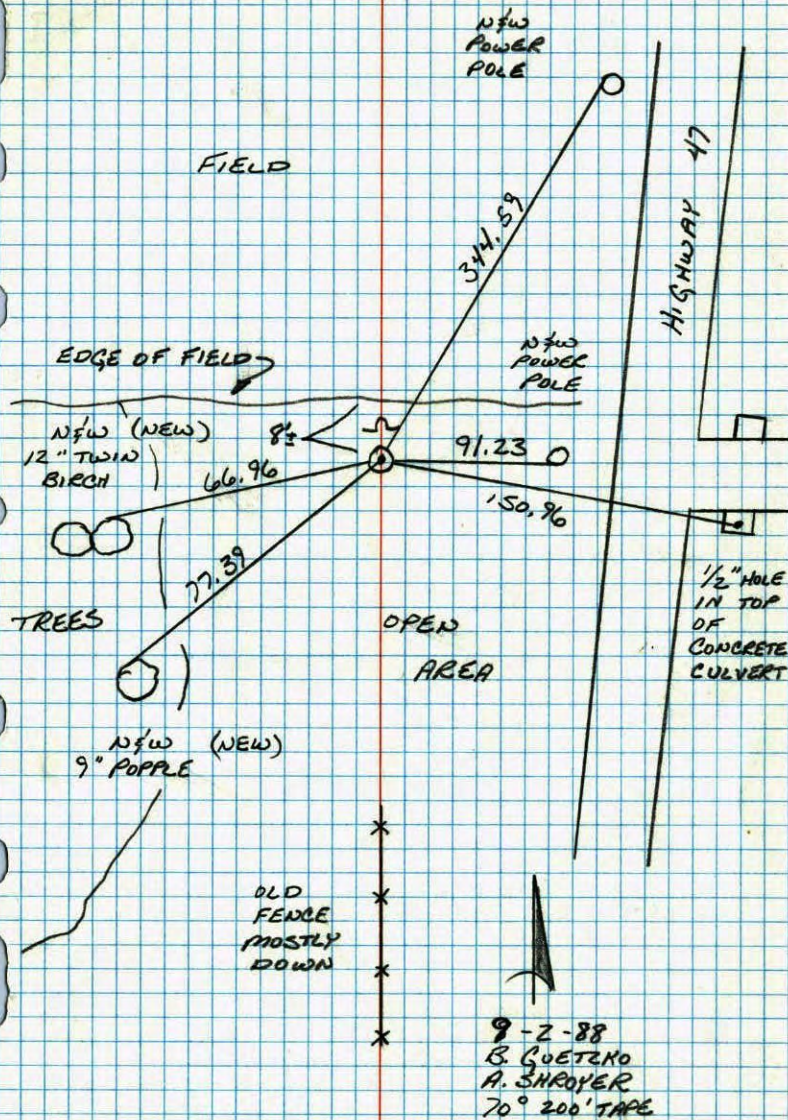


Revised date	Revised date	Revised date
7-23-76		
7-16-79		
8-5-82		
7-1-85		
9-2-88		
7-20-94		



N¹/₄ CORNER SEC 24 T33 R25

RETIRED CAST IRON MONUMENT.

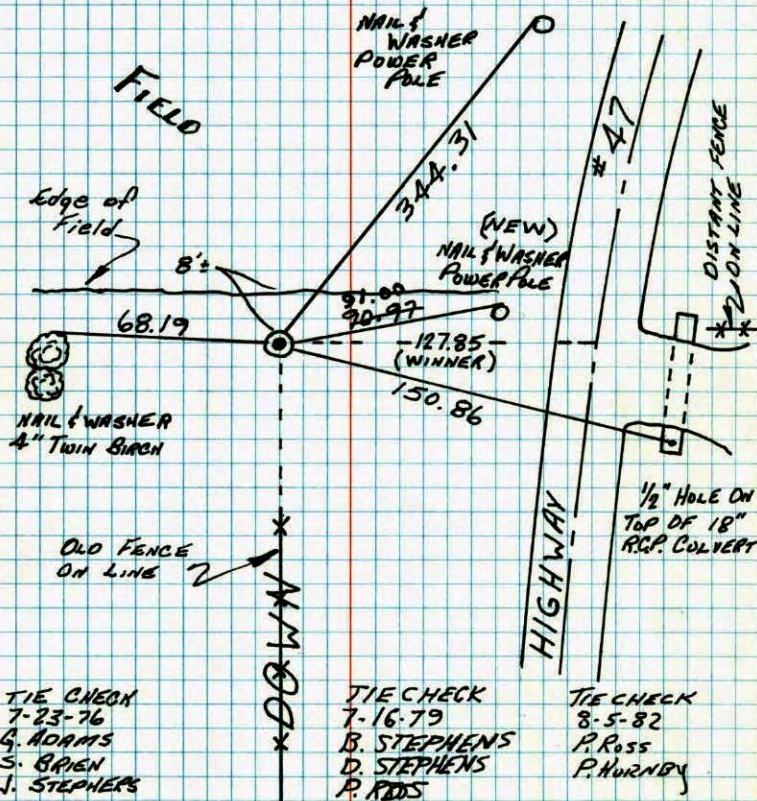


NO. 448

TELEPHONE

N¹/₄ COR. SEC. 24, T33, R25

FOUND 1¹/₄" IRON PIPE UP 0.5' AS FOUND AND USED
BY LEADY WINNER. REPLACED IRON PIPE WITH
CAST IRON MONUMENT UP 0.2'. STEEL SIGN
POST ON NORTH SIDE UP 3'± 21 AUG 64
J OLIVER
CAST IRON SET 7/16/69 N LIVGARD



TEMPERATURE CORRECTED
AND HORIZONTALLY
TAPED MEASUREMENTS

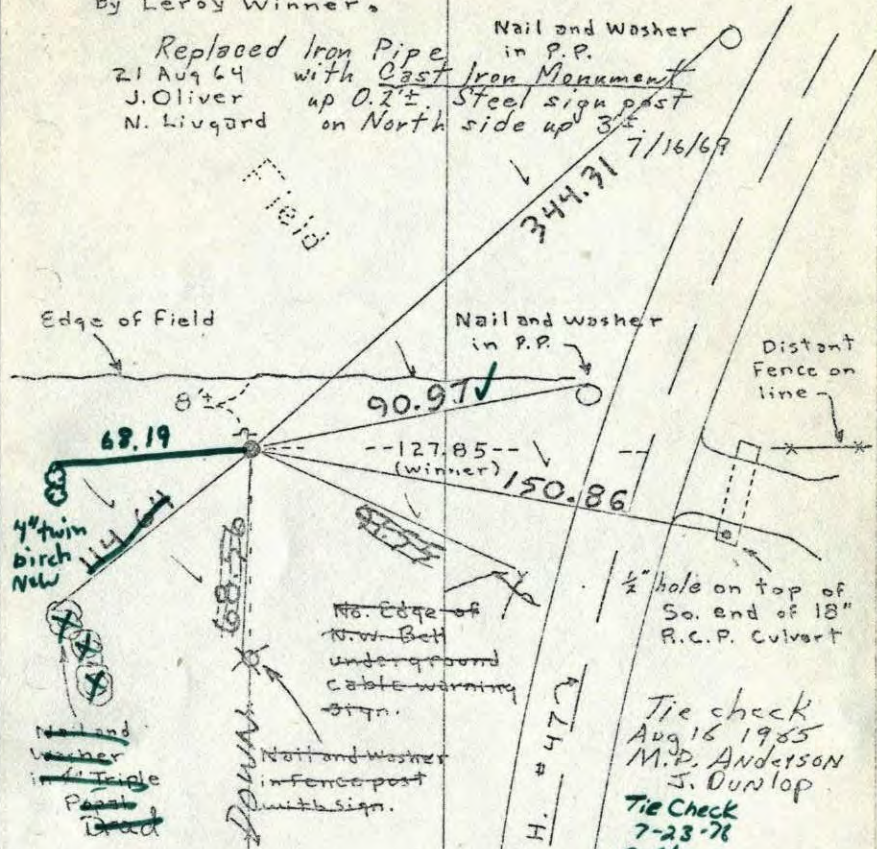
ROLAND W. ANDERSON
COUNTY SURVEYOR
ANOKA COUNTY, MINNESOTA

N 1/4 Cor. Sec. 24, T33, R25

Found 4 1/4" Iron pipe up 0.5' as found and used by Leroy Winner.

Replaced Iron Pipe with Cast Iron Monument
21 Aug 64 J. Oliver
N. Livgard up 0.2'± Steel sign post on North side up 3'

Nail and Washer in P.P. 344.71 7/16/69



Tie check Aug 16 1985 M.P. Anderson J. Dunlop

Tie Check 7-23-78 G. Adams S. Olson S. Stephen 7:20

TEMPERATURE CORRECTED AND HORIZONTALLY TAPED MEASUREMENTS

ROLAND W. ANDERSON COUNTY SURVEYOR ANOKA COUNTY, MINNESOTA

Tie Check July 16, 1969 D. Powell R. Olson B. Olson

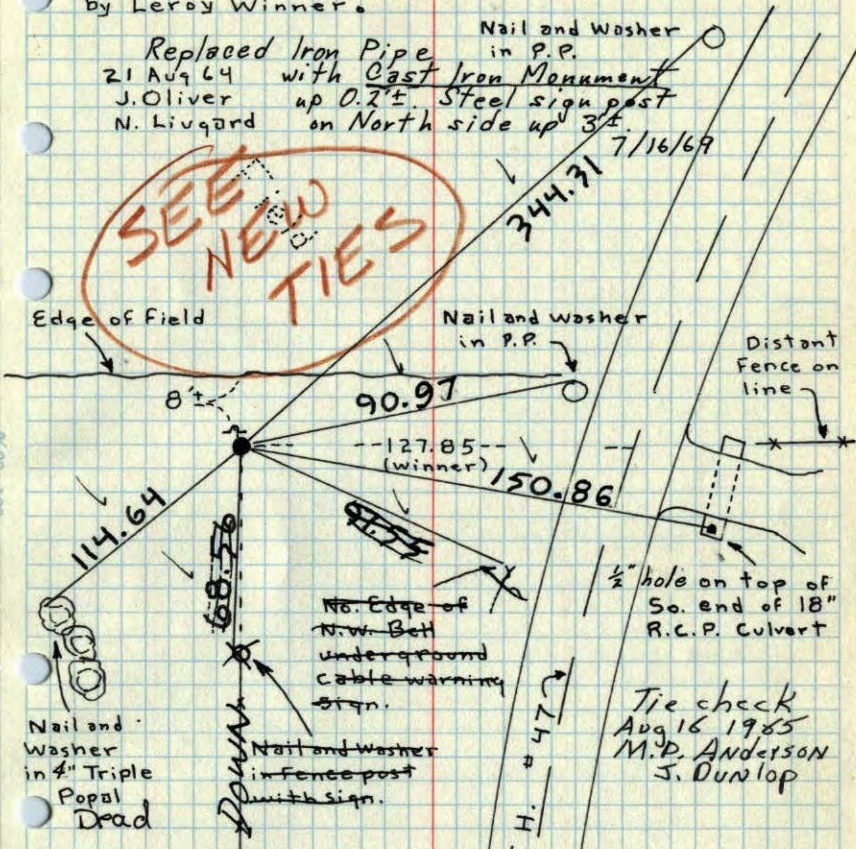
Tie Check Aug 1, 1973 B. Olson D. Brien D. Farmer

N 1/4 Cor. Sec. 24, T33, R25

Found 4 1/4" Iron pipe up 0.5' as found and used by Leroy Winner.

Replaced Iron Pipe with Cast Iron Monument
21 Aug 64 J. Oliver
N. Livgard up 0.2'± Steel sign post on North side up 3'

Nail and Washer in P.P. 344.71 7/16/69



Tie check Aug 16 1985 M.P. Anderson J. Dunlop

Tie Check July 16, 1969 D. Powell R. Olson B. Olson

Tie Check Aug 1, 1973 B. Olson D. Brien D. Farmer

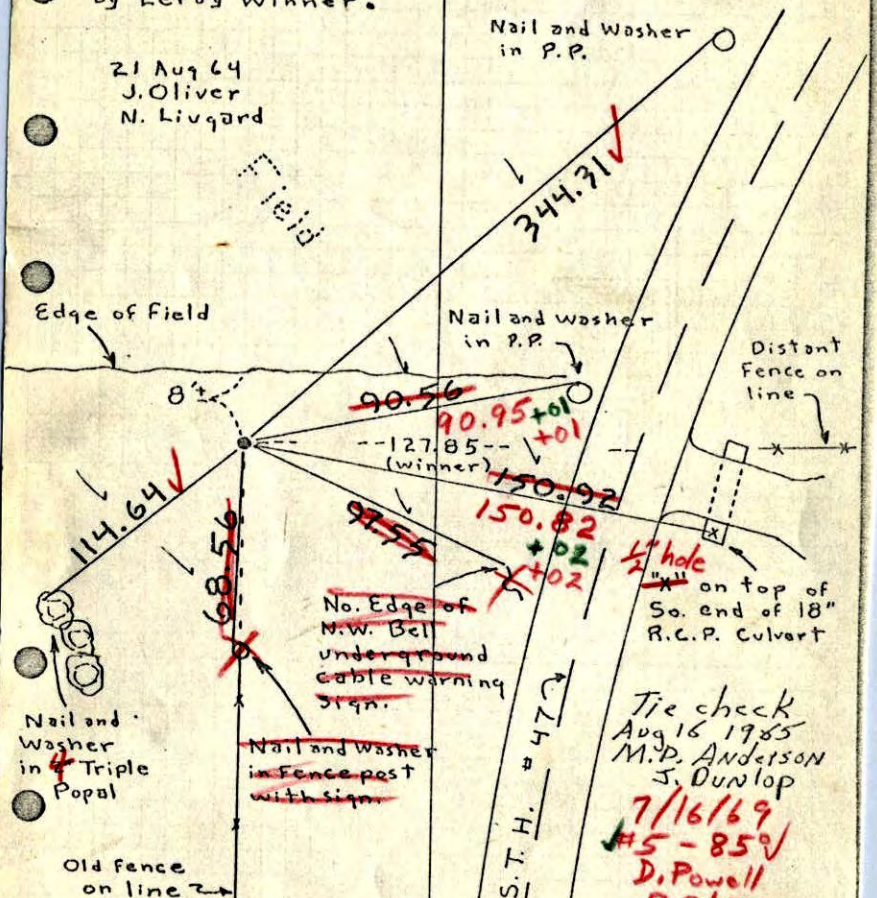
TEMPERATURE CORRECTED AND HORIZONTALLY TAPED MEASUREMENTS

ROLAND W. ANDERSON COUNTY SURVEYOR ANOKA COUNTY, MINNESOTA

N 1/4 Cor. Sec. 24, T33, R25

Found 1 1/4" Iron pipe up 0.5' as Found and used by Leroy Winner.

21 Aug 64
J. Oliver
N. Livgard



Replaced Iron with C.I. Mon. up 0.2'. Steel sign post on N. side up 3'.

TEMPERATURE CORRECTED AND HORIZONTALLY TAPED MEASUREMENTS

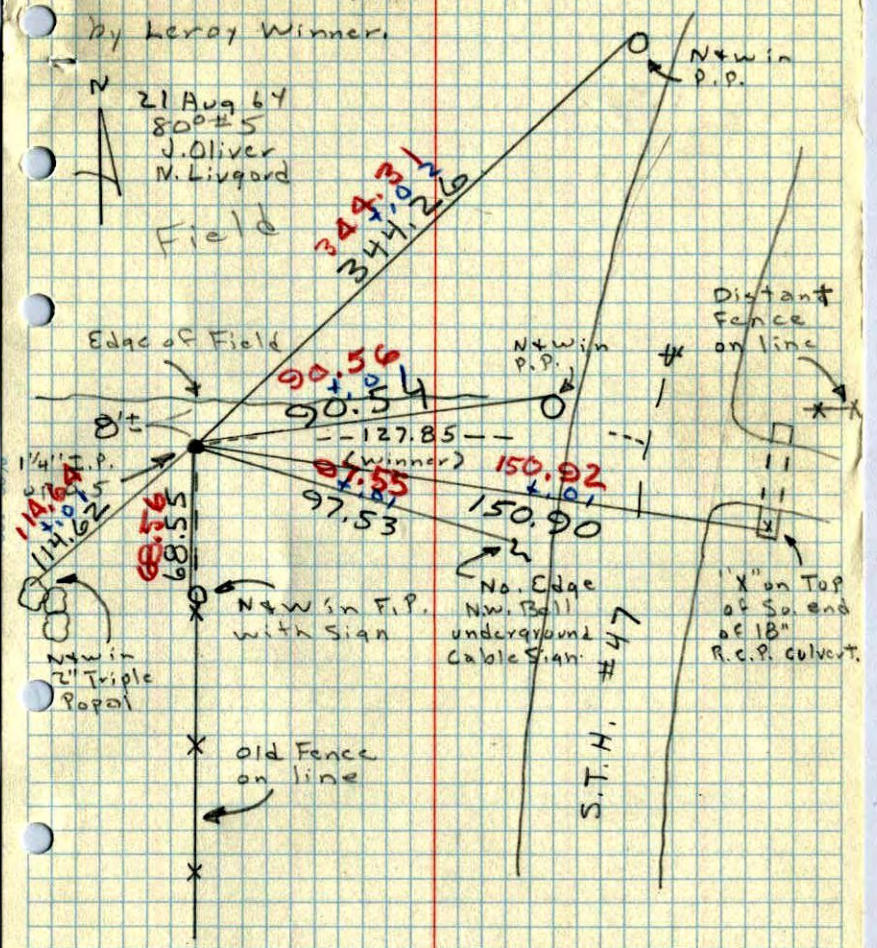
ROLAND W. ANDERSON
COUNTY SURVEYOR
ANOKA COUNTY, MINNESOTA

Tie check
Aug 16 1985
M.P. Anderson
J. Dunlop
7/16/69
#5-85
D. Powell
R. Olson
B. Olson

N 1/4 Cor. Sec. 24, T33, R25

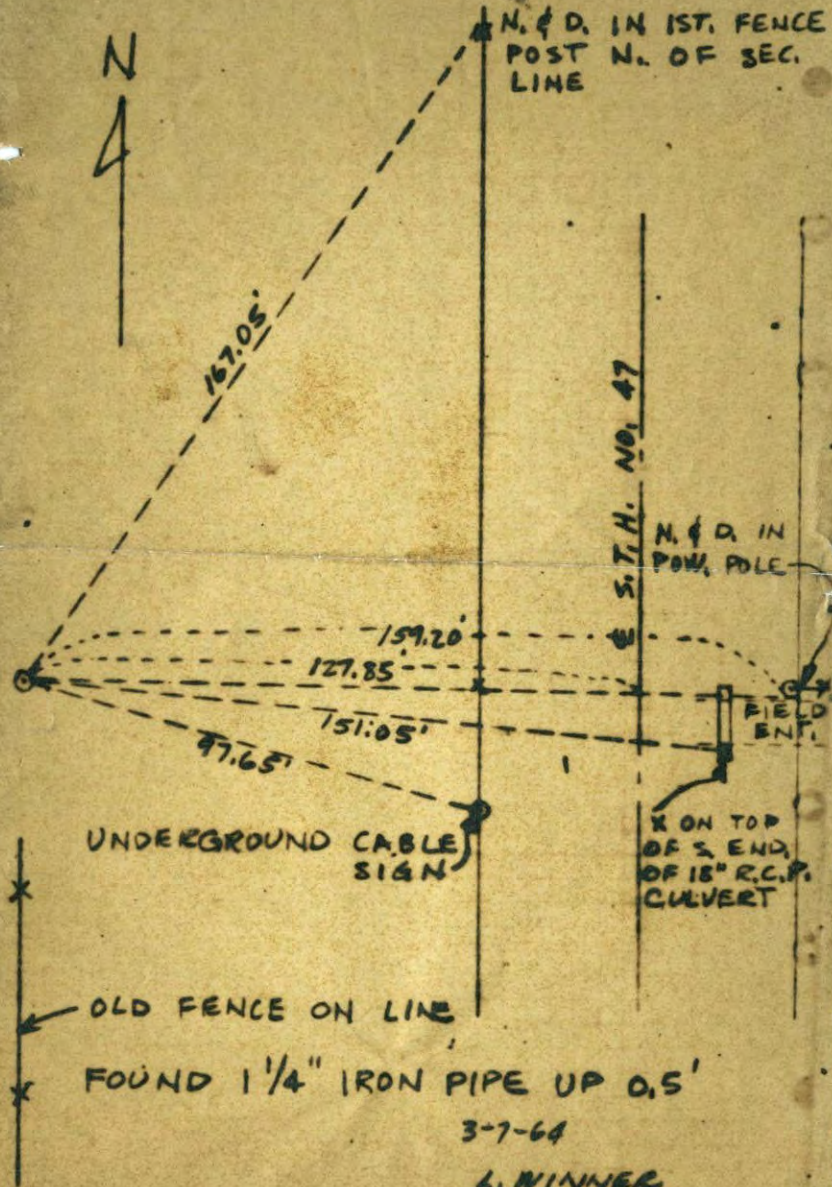
Found 1 1/4" I.P. up 0.5' as Found and used by Leroy Winner.

21 Aug 64
800±5
J. Oliver
N. Livgard



S.T.H. #47

N 1/4 COR. SEC. 24, T. 33N., R. 25 W.



3-7-64

L. WINNER
T. BELL