



# CERTIFICATE OF LOCATION OF GOVERNMENT CORNER

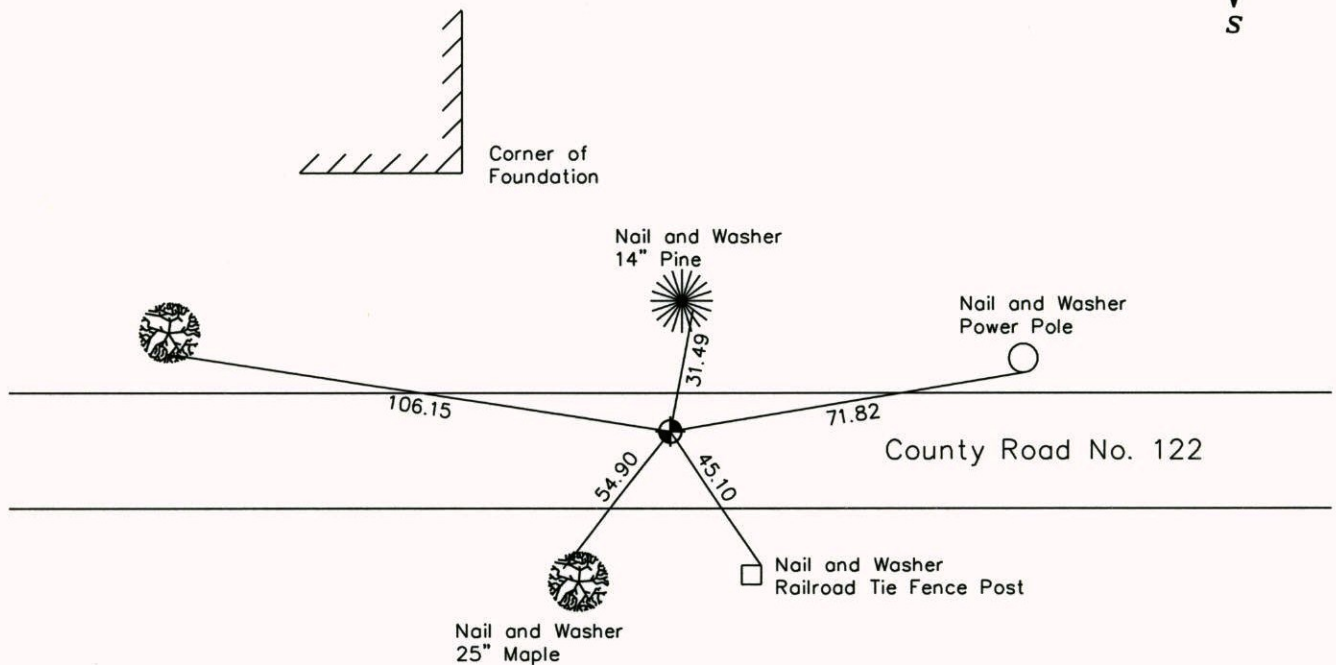

County of Anoka                      State of Minnesota

West 1/4 Corner of Sec. 23, Township 33, Range 25

I hereby certify that on the 16th day of December, 1971, I found the described corner which was evidenced by a PK nail set by N.C. Hoium

and I further certify that to perpetuate the location of said corner, I did, at the exact location thereof, place a permanent marker consisting of a cast iron monument 3 ft. north of centerline

which reference or witness monuments are located in the manner following:



Revised date      Revised date

8-13-73	6-30-89
7-26-76	10-11-91
7-11-79	9-30-02
7-3-82	
6-27-85	

N.A.D. 1983 Co-ordinates  
(1996 Adjustment)

County Project Co-ordinates	State Plane Co-ordinates
Northing <u>209359.7524</u>	Y _____
Easting <u>458142.8609</u>	X _____

Date 9-25-02

# CERTIFICATE OF LOCATION OF GOVERNMENT CORNER

County of Anoka

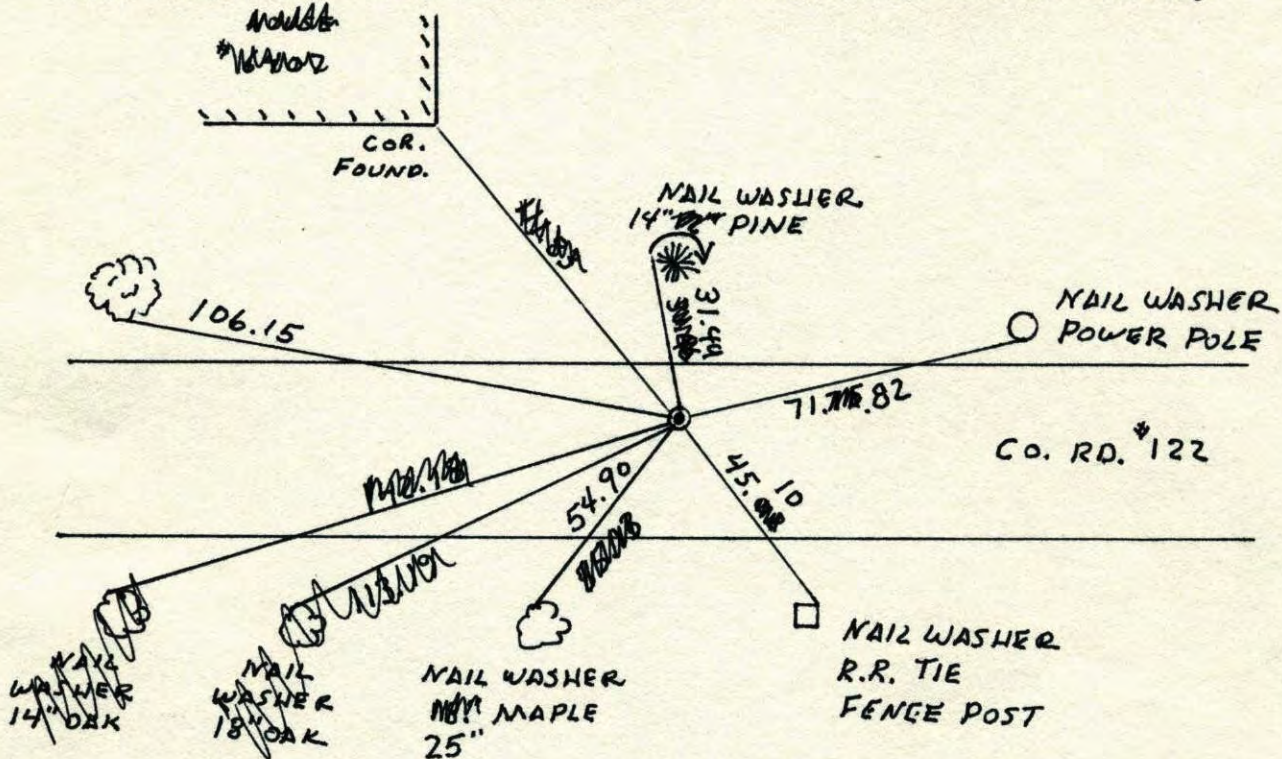
State of Minnesota

WEST 1/4 Corner of Sec. 23 Township 33 Range 25


I hereby certify that on the 16 day of DEC., 1971, I found the described corner which was evidenced by PK SET BY N.C. HOIVM

and I further certify that to perpetuate the location of said corner, I did, at the exact location thereof, place a permanent marker consisting of CAST IRON MONUMENT  
3' NORTH OF CENTERLINE

which reference or witness monuments are located in the manner following:

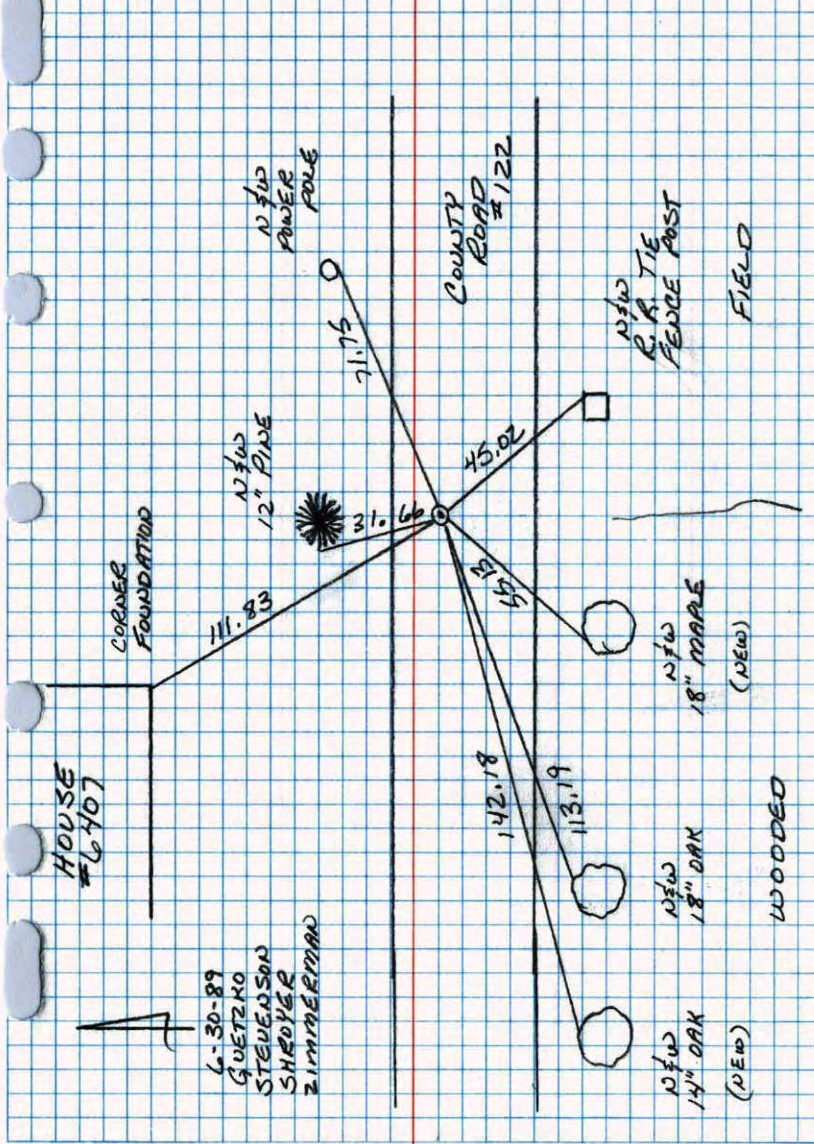


Revised date	Revised date	Revised date
8-13-73	9-30-02	
7-26-76		
7-11-79		
7-3-82		
6-27-85		
6-30-89		
RAISED 10-11-91	HL	



WEST 1/4 CORNER SEC 23 T33 R25

RETIED CAST IRON MONUMENT

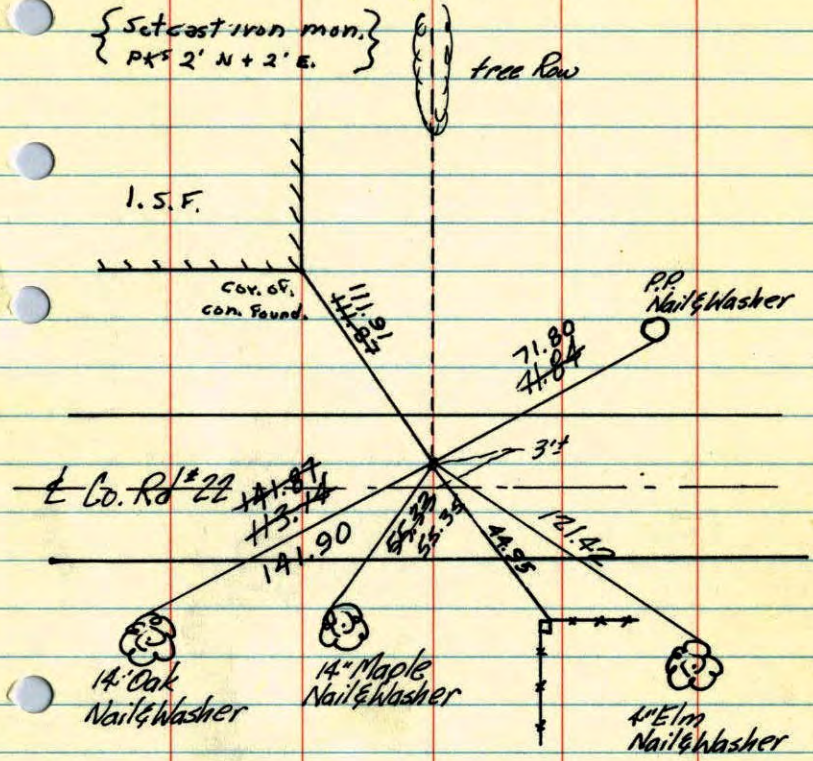


NO. 448 TELEPHONE

W 1/4 Cor. Sec. 23-T33-R25

found P.K. nail set by N.C. Hoium

{ Set cast iron mon. }  
PKS 2' N + 2' E.



Dec. 16, 1971  
M.O. Anderson  
H.J. Larson

Tie check  
Aug. 13, 1973  
B. Olson  
D.B.  
D.V.

TIE CHECK  
7-11-79  
B. STEPHENS  
D. STEPHENS  
P. ROSS

TIE CHECK  
7-26-76  
G. HORNIS  
S. BRIEN  
J. STEPHENS

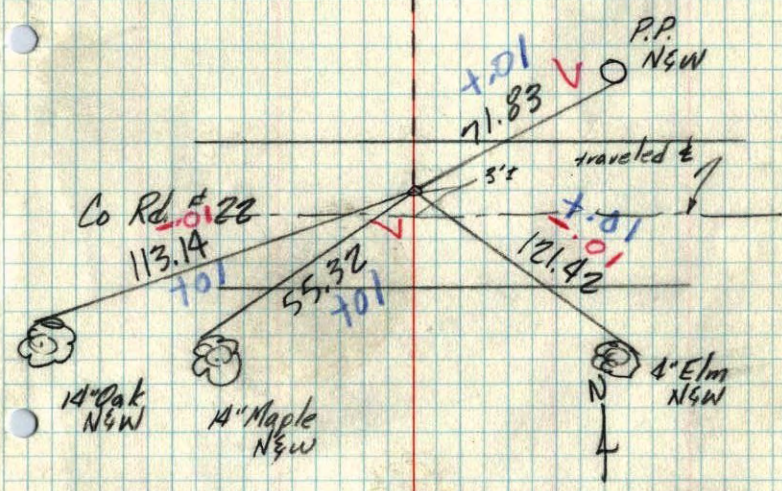
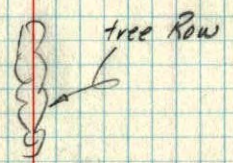
TIE CHECK  
7-30-82  
P. ROSS  
P. HORNBY

TEMPERATURE CORRECTED  
AND HORIZONTALLY  
TAPED MEASUREMENTS

ROLAND W. ANDERSON  
COUNTY SURVEYOR  
ANOKA COUNTY, MINNESOTA

W 1/4 Cor. Sec. 23-T33-R25

found P.K. nail set by N.C. Hoium



Dec. 16, 1971  
M.D. Anderson  
H.J. Carlson  
temp. 98°  
tape #11