

CERTIFICATE OF LOCATION OF GOVERNMENT CORNER

County of Anoka

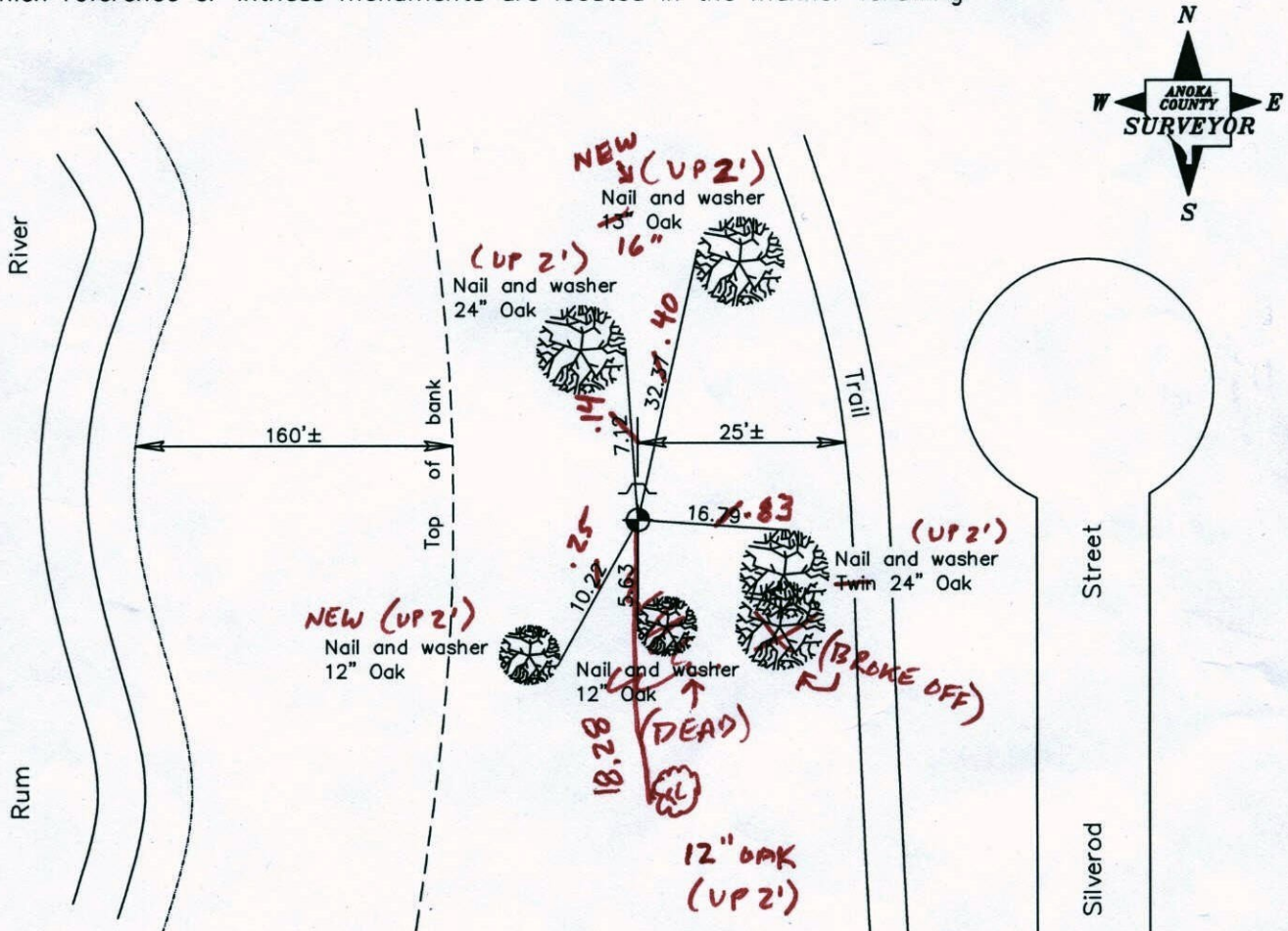
State of Minnesota

Meander Corner of Sec. 5 Township 33 Range 24
 (on north line of section east of Rum River)

I hereby certify that on the 23rd day of May, 1961, I found the described corner which was evidenced by a solid iron bar

and I further certify that to perpetuate the location of said corner, I did, at the exact location thereof, place a permanent marker consisting of a cast iron monument with a sign and post on the north side

which reference or witness monuments are located in the manner following:



Revised date

7/10/92
6/27/97
4/24/01

1-12-12
BK-SS
TAPED

N.A.D. 1983 Coordinates
(1996 adjustment)

County Project Coordinates	
Northing	<u>227460.7456</u>
Easting	<u>476958.5562</u>

Date 4/24/01

CERTIFICATE OF LOCATION OF GOVERNMENT CORNER

County of Anoka

State of Minnesota

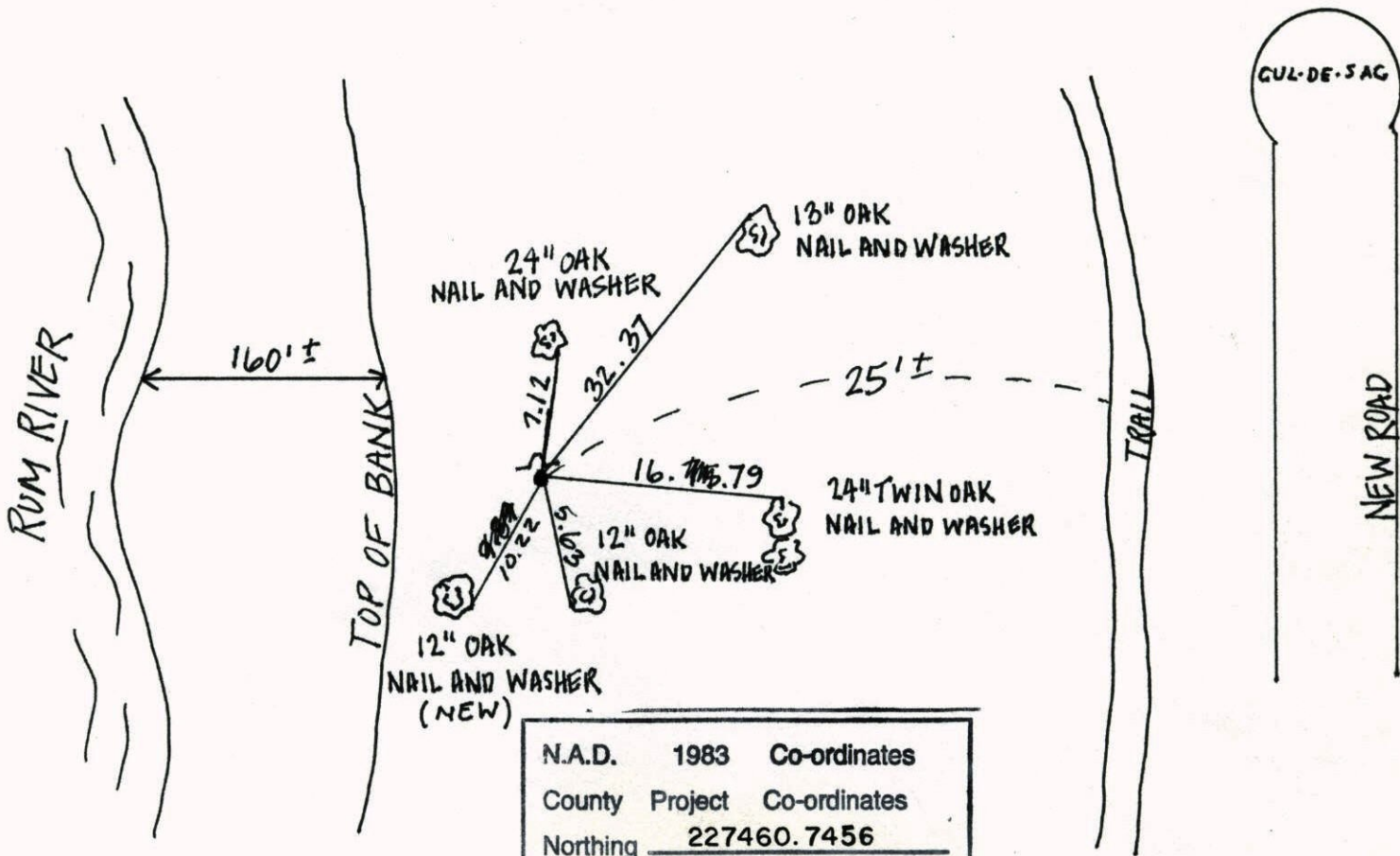
MEANDER ON
NORTH LINE EAST
SIDE OF RUM RIVER

Corner of Sec. 5 Township 33 Range 24

I hereby certify that on the 23 day of MAY, 19 61, I found the described corner which was evidenced by SOLID IRON BAR


and I further certify that to perpetuate the location of said corner, I did, at the exact location thereof, place a permanent marker consisting of CAST IRON MONUMENT WITH SIGN AND POST ON NORTH SIDE

which reference or witness monuments are located in the manner following:



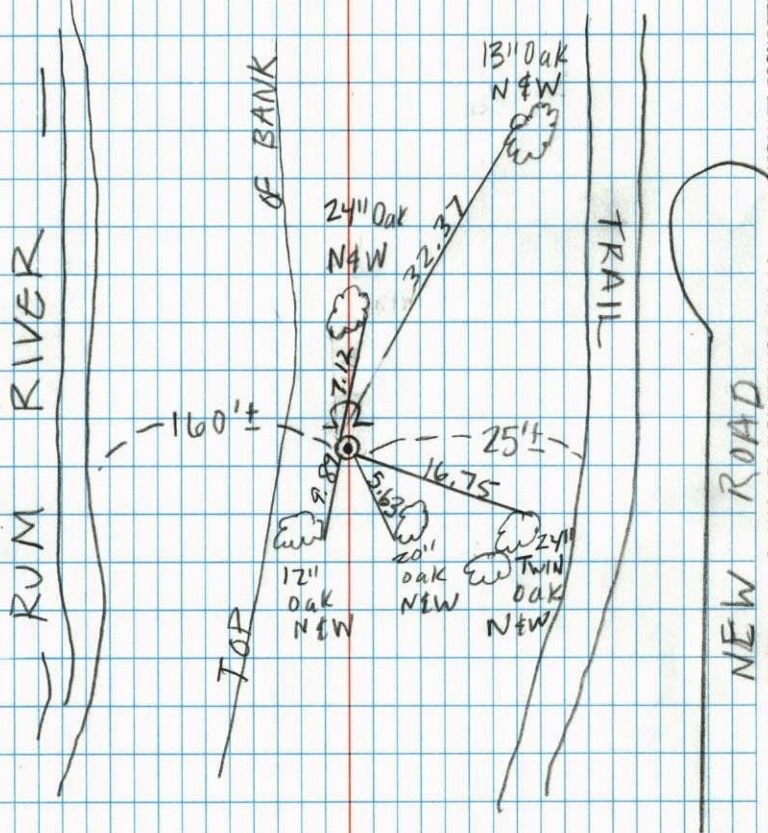
N.A.D.	1983	Co-ordinates
County	Project	Co-ordinates
Northing	<u>227460.7456</u>	
Easting	<u>476958.5562</u>	
State Plane Co-ordinates		

Revised date	Revised date	Revised date
7-31-87		
7-10-92		
6-27-97		
4-24-01		



Meander on North Line East side of Rum Corner Sec 5 T33R24

Retired Cast Iron & replaced sign p. 10



4
6.26.97
H. Askew
L. Grayson

M.C. ON N-LINE SEC. 5-33-24

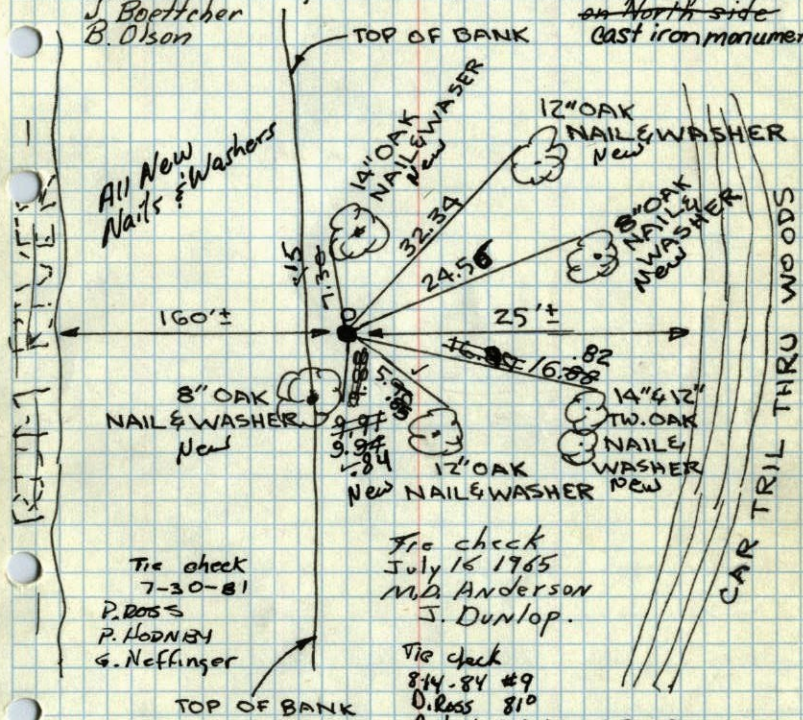
★ Replaced Iron Bar with Cast Iron Mon

July 28, 1971
R. Brien
J. Boettcher
B. Olson

ON E. SIDE OF RUM RIVER
SOLID IRON BAR

CHECK WITH H.A. CARTWRIGHT TIES

up. 0.2'±. 1" Iron Pipe up 0.8'± on North side Cast iron monument



Tie check
7-30-81
P. ROSS
P. HODNBY
G. Neffinger

Tie check
July 16 1965
M.D. Anderson
J. Dunlop.

Tie check
8-14-84 #9
D. ROSS 810
O. Ugel
6.4.ips
MAY 23, 1961
R. FREEMAN
M. ANDERSON

Tie Check
June 17, 1968
D. Powell
P. Pich

TIE CHECK
6-26-78
D. DAHL
S. STEPHENS
M. NISKROW

Tie Check
June 25 1975
D. Dahl
B.S.
G.A.

ROLAND W. ANDERSON
COUNTY SURVEYOR
ANOKA COUNTY, MINNESOTA

TEMPERATURE CORRECTED
AND HORIZONTALLY
TAPED MEASUREMENTS

M.A.

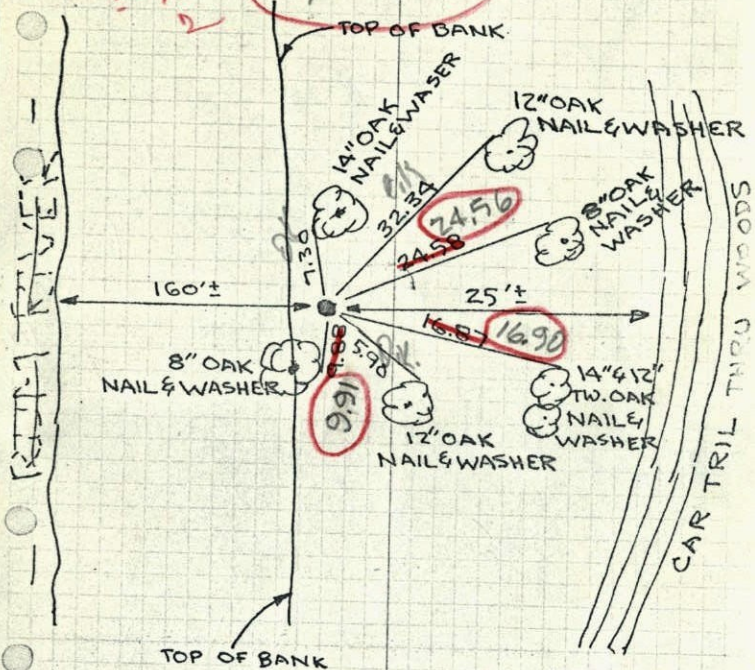
5
M.C. ON N. LINE SEC. 5-33-24

ON E. SIDE OF RUM RIVER

SOLID IRON BAR

CHECK WITH H.A. CARTWRIGHT TIES

UP 0.2'±



Tie check

July 16, 1965

M. D. Anderson

J. Dunlop

ROLAND W. ANDERSON

COUNTY SURVEYOR

ANOKA COUNTY, MINNESOTA

M.A.

MAY 23, 1961

R. FREEMAN

M. ANDERSON

Temp. 78°

Tape #5

TEMPERATURE CORRECTED
AND HORIZONTALLY
TAPED MEASUREMENT

23 May 1961

Freeman Anderson

+80°

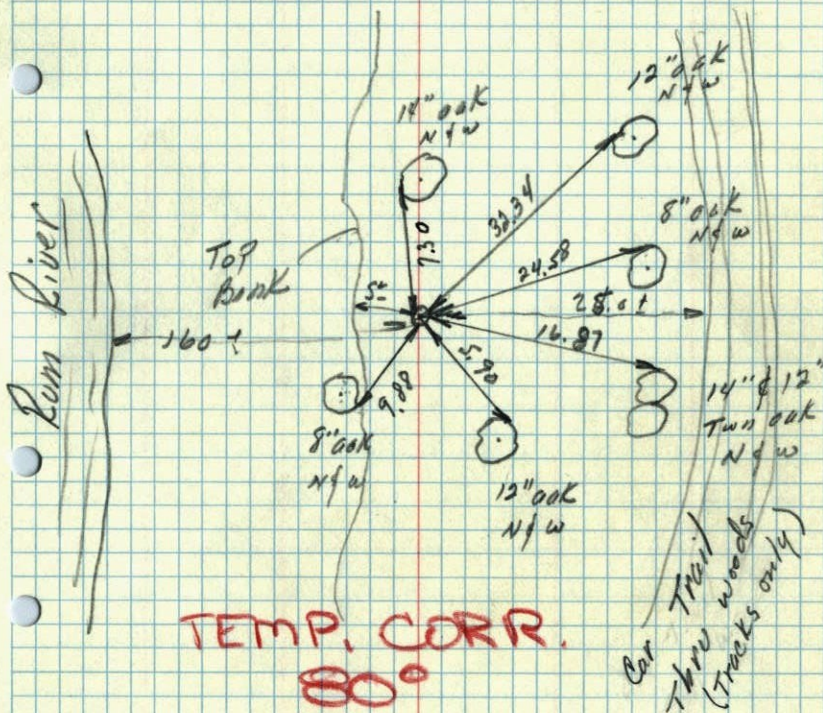
M.C. on N Line Sec 5-33-24 - Oak Grove

East Side Rum River

Found Solid iron Bar No Cone Mtn

as per H.A. Cartwright ties 1" iron

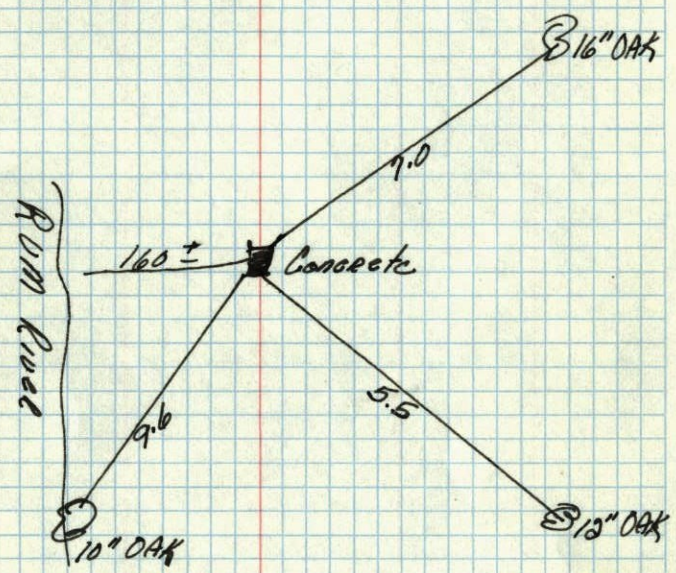
on N Edge of Bar



TEMP. CORR.

80°

M.C. Cor. on N. line Sec. 5 + 33 R24 ✓
Conc. Mon.



Sept. 30, 1946
Cochran