

CERTIFICATE OF LOCATION OF GOVERNMENT CORNER

County of Anoka

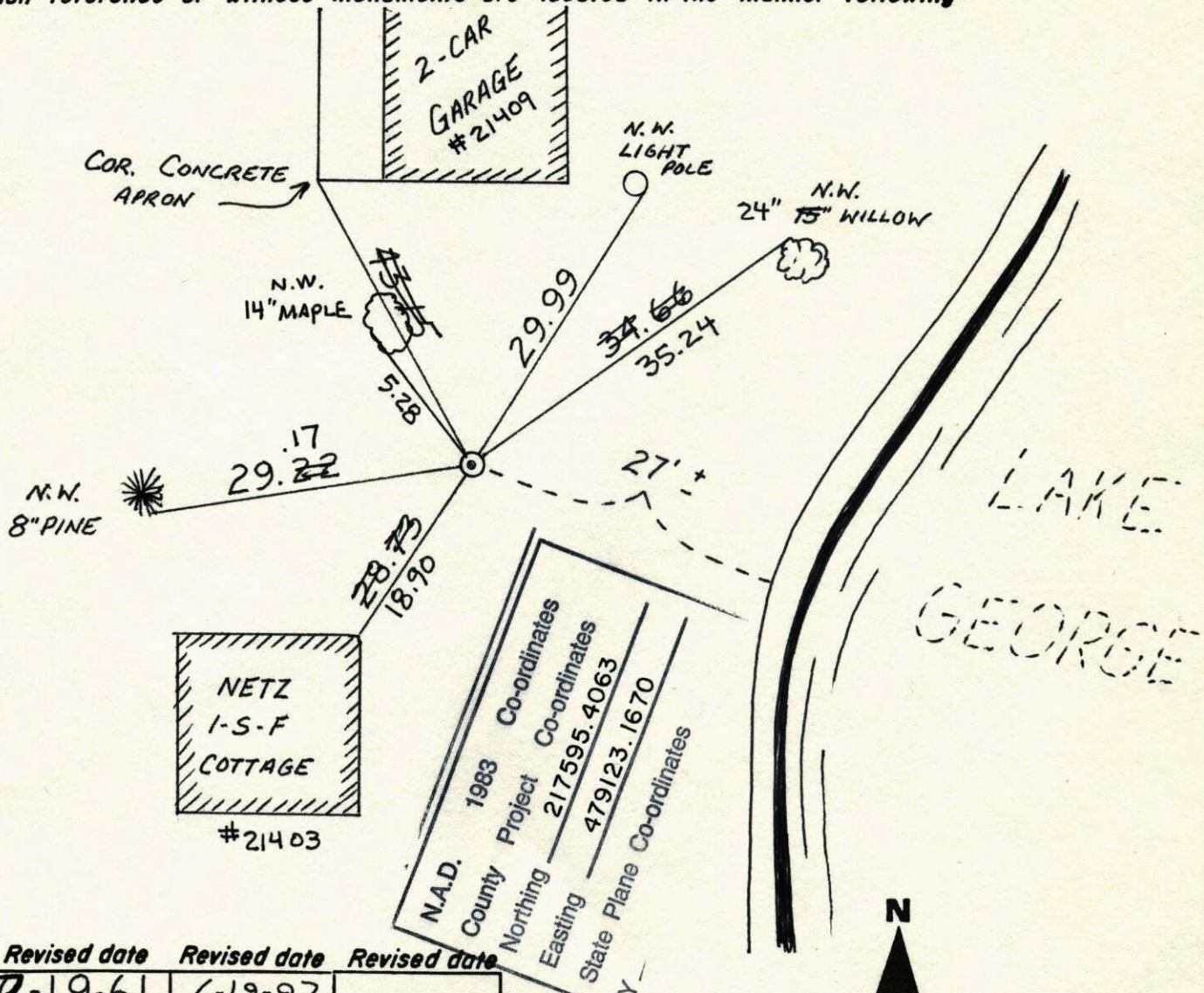
State of Minnesota

MEANDER Corner of Sec. 9 Township 33 Range 24
 W. LINE, W. SIDE LAKE GEORGE


I hereby certify that on the 19 day of JULY, 1961, I found the described corner which was evidenced by 2" I. P.

and I further certify that to perpetuate the location of said corner, I did, at the exact location thereof, place a permanent marker consisting of CAST IRON MON.

which reference or witness monuments are located in the manner following:



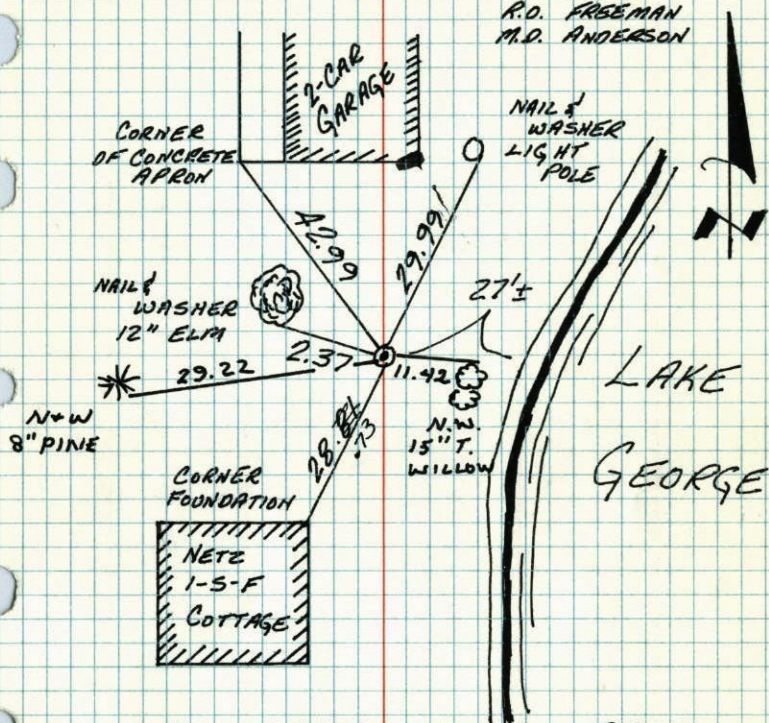
Revised date	Revised date	Revised date
8-19-61	6-19-97	
6-30-75	5-9-01	
6-29-78		
7-31-81		
8-3-84		
3-28-91		
7-8-92		



MEANDER CORNER ON WEST LINE OF SECTION 9-T33-R24 ON THE WEST SIDE OF LAKE GEORGE

SET CAST IRON MONUMENT AT LOCATION OF 2" IRON PIPE.

19 JUL 61
R.O. FREEMAN
M.D. ANDERSON



TIE CHECK
30 JUN 75
D. DAHL
B. SANNERUD
G. ADAMS

TIE CHECK
6-27-78
D. DAHL
B. STEPHENS
M. KISROW

TIE CHECK
7-31-81
P. ROSS
P. HORNBY
G. NEFFINGER

TIE CHECK
8-3-84
B. LIPS
D. ROSS
D. VOGEL

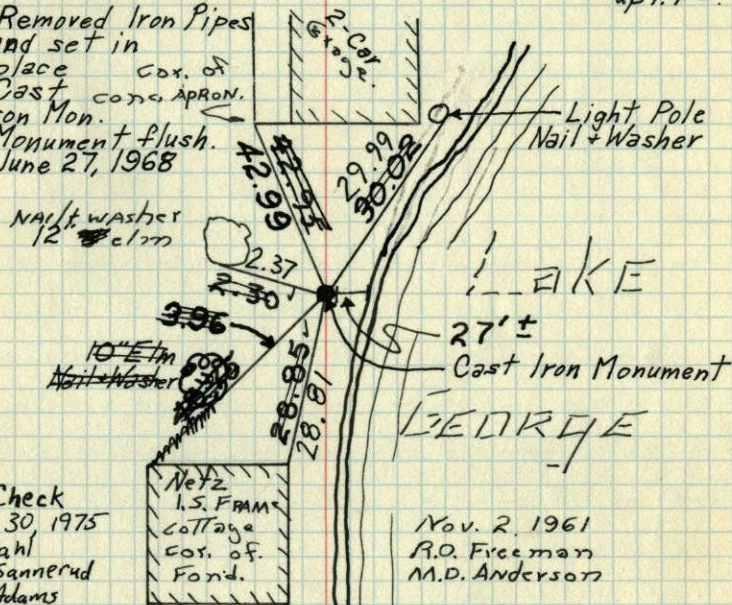
TEMPERATURE CORRECTED
AND HORIZONTALLY
TAPED MEASUREMENTS

ROLAND W. ANDERSON
COUNTY SURVEYOR
ANOKA COUNTY, MINNESOTA

M.C. on W Line of Sec. 9 T33 R24
on West side of Lake George.

~~2" iron pipe down 0.5'. another 2"
iron pipe 0.2' NE. of correct pipe and
up 1.4'.~~

Removed Iron Pipes
and set in
place cor. of
Cast conc APRON.
Iron Mon.
Monument flush.
June 27, 1968



Tie Check
June 30, 1975
D. Dahl
B. Sannerud
G. Adams

Nov. 2, 1961
R.O. Freeman
M.D. Anderson

TIE check
July 19, 1965
M.D. Anderson
J. Dunlop

Tie Check
June 24, 1968
D. Powell
P. Pieh
R. Olson

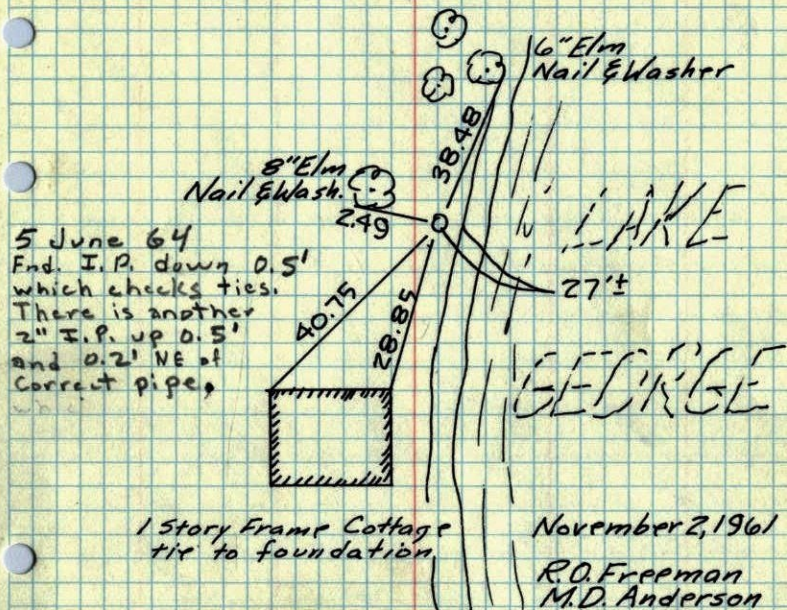
Tie Check
July 28, 1971
K. Brien
J. Boettcher
B. Olson

TEMPERATURE CORRECTED
AND HORIZONTALLY
TAPED MEASUREMENTS

ROLAND W. ANDERSON
COUNTY SURVEYOR
ANOKA COUNTY, MINNESOTA

RECORDED
5 JAN 79
SEE NEW
TIE BOOK

M.C. on W line of Sec 9-33-24
on West Side of Lake George
found 2" iron pipe flush
Dug down to check for Conc. Mon.
below. Conc. gone

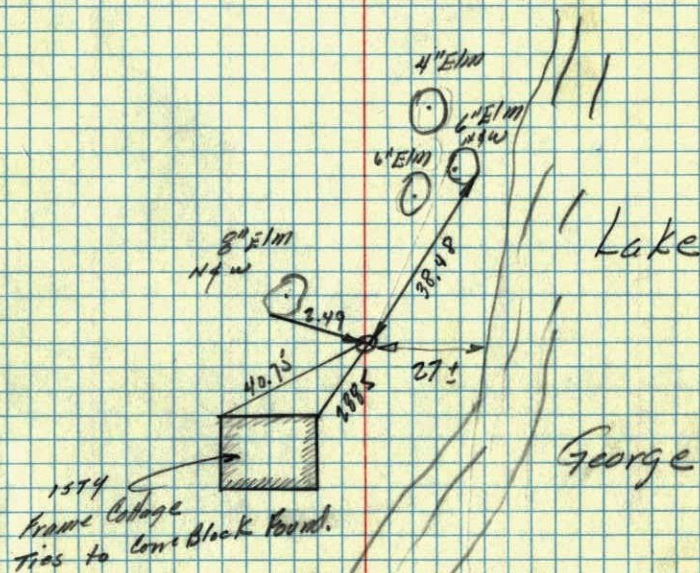


ROLAND W. ANDERSON COUNTY SURVEYOR
ANOKA COUNTY, MINNESOTA

TEMPERATURE CORRECTED
AND HORIZONTALLY
TAPED MEASUREMENTS

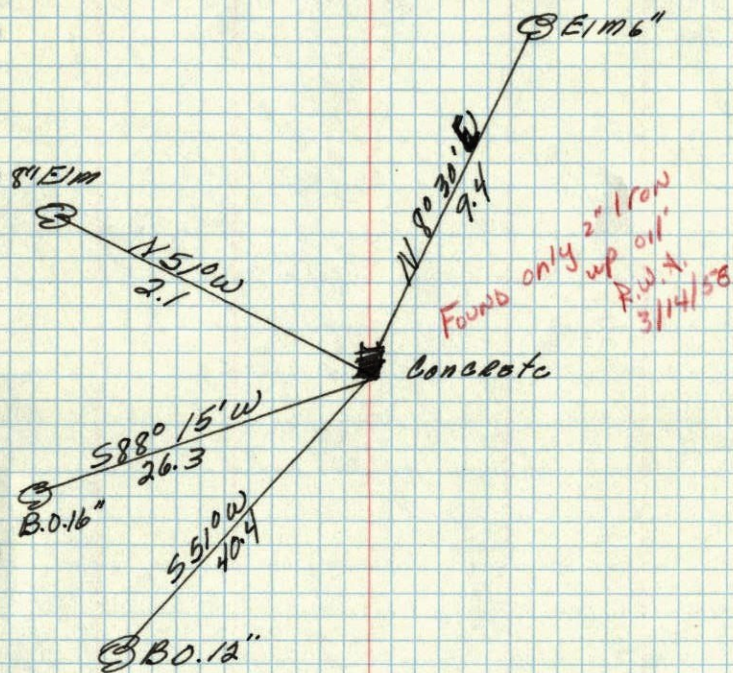
2 Nov. 1961
Freeman, Anderson
+ 57°

M.C. on W. line of Sec 9-33-24
Oak Grove.
found 2" iron Pipe flush - dug down no
Conc. Mon Below.



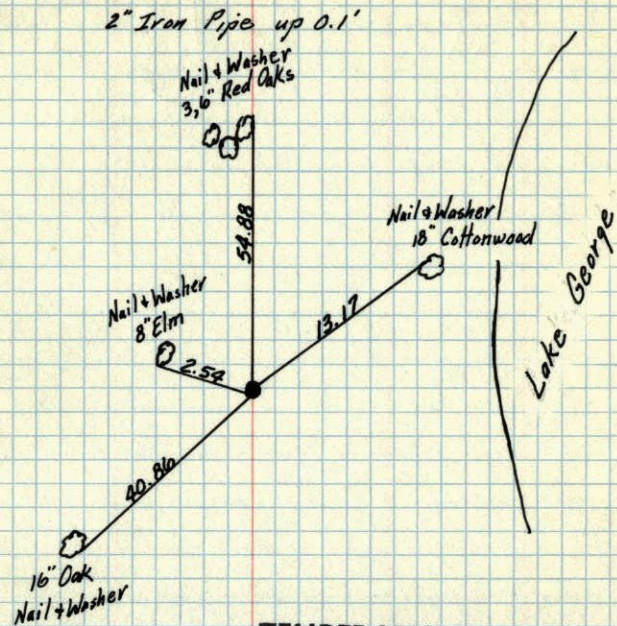
TEMP. CORR.
.00715

12 ✓
M.C. cor. of W- of Sec 9 T. 33 R. 24
Conc. Mon.



Aug. 24, 1946
Cartwright

12A
M.C. on W. side of Sec. 9 T. 33 R. 24



TEMPERATURE CORRECTED
AND HORIZONTALLY
TAPED MEASUREMENTS