

CERTIFICATE OF LOCATION OF GOVERNMENT CORNER

County of Anoka

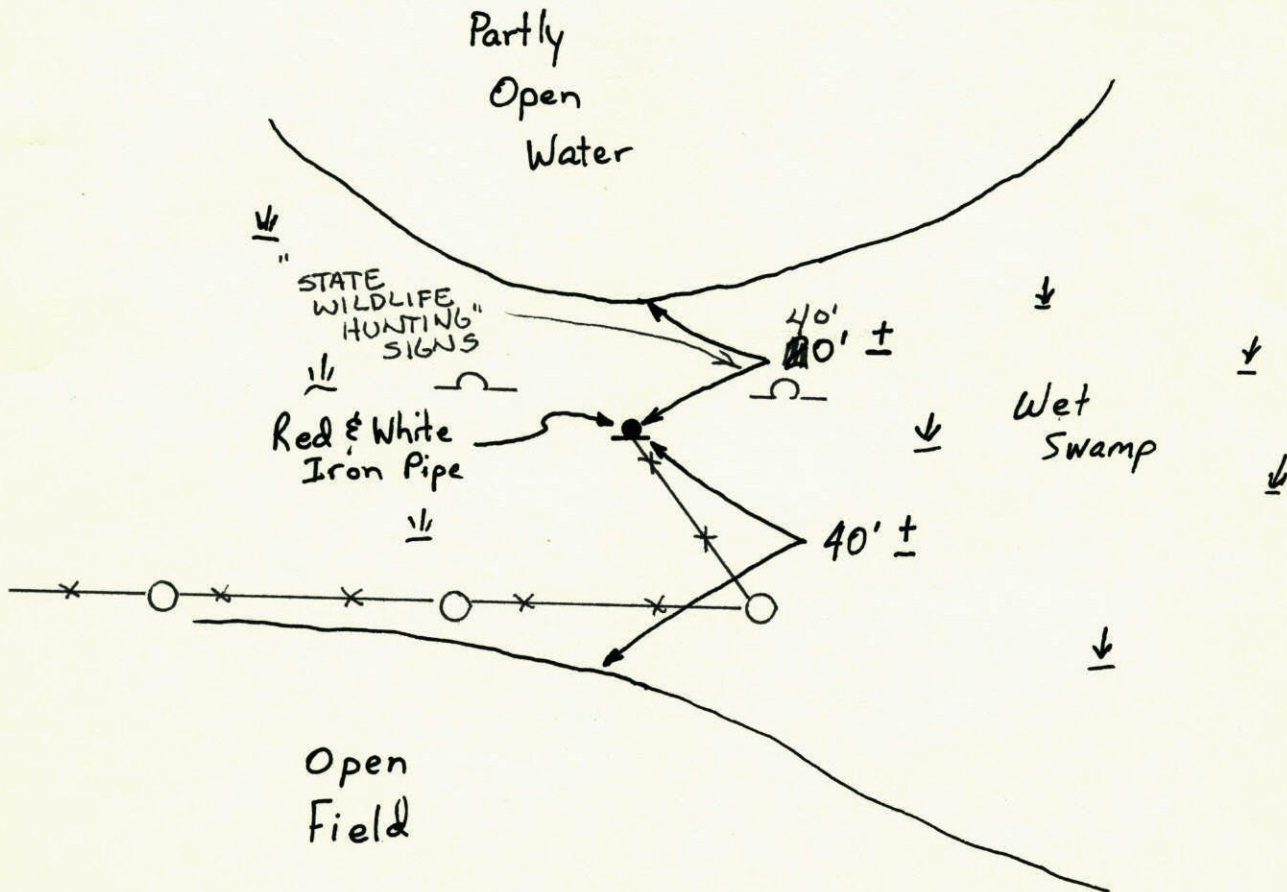
State of Minnesota

West One Quarter Corner of Sec. 25 Township 34 Range 29

I hereby certify that on the 23 day of August, 1974, I found the described corner which was evidenced by AREA RESURVEY

and I further certify that to perpetuate the location of said corner, I did, at the exact location thereof, place a permanent marker consisting of Red and white pipe with warning sign

which reference or witness monuments are located in the manner following:



Revised date

5-4-77	TIE CHECK
6-1-82	TIE CHECK
7-31-84	TIE CHECK
Wet 87	
4-23-03	

By

D. Dahl
P. Ross
G. Lips

Minnesota State Plane Coordinates
South Zone

Y _____ X _____

County Surveyor

Date

Registered Land Surveyor No. _____

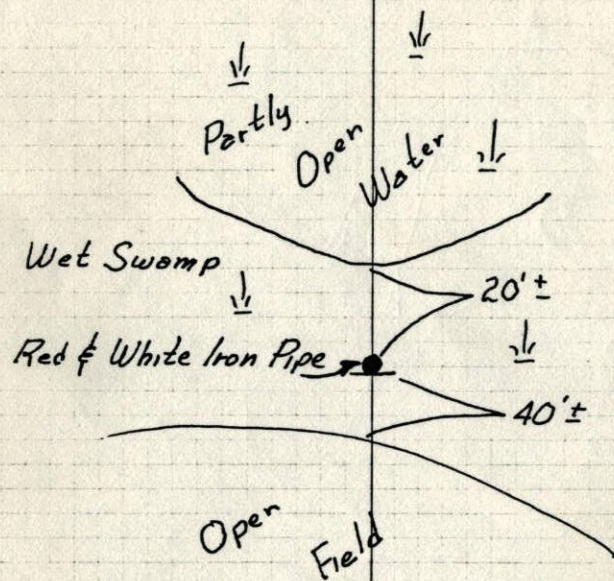
7-31-84

21

W 1/4 Cor. Sec. 25-T34-R24

Set Red & White Iron Pipe With
Warning Sign In Swamp Up 3.5'±

Set From Area Resurvey



Aug. 23, 1974

M. D. Anderson
P. W. Bertleson

TIE CHECK
MAY 4, 1977
D. DAHL
S. BRIEN

Tie Check
6-1-82
P. Ross
P. Horaby

1/2 Check
7-31-84
G. Lips
D. Ross
D. Vogel

No Visible Occupation
lines

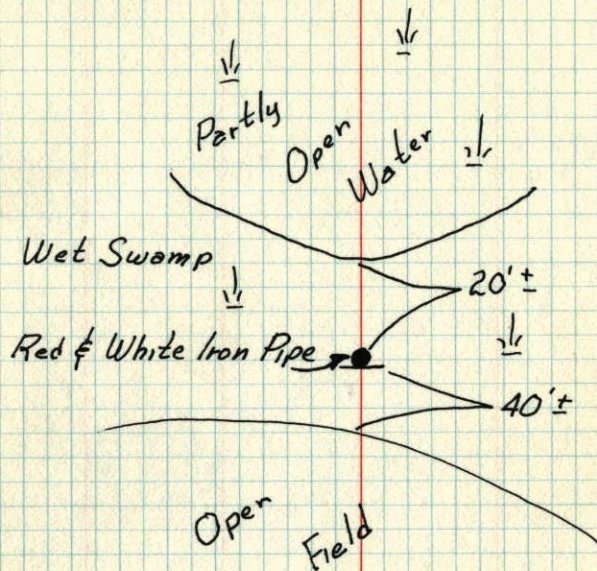
ROLAND W. ANDERSON
COUNTY SURVEYOR
ANOKA COUNTY, MINNESOTA

21

W 1/4 Cor. Sec. 25-T34-R24

Set Red & White Iron Pipe With
Warning Sign In Swamp Up 3.5'±

Set From Area Resurvey



Aug. 23, 1974

M. D. Anderson
P. W. Bertleson

TIE CHECK
MAY 4, 1977
D. DAHL
S. BRIEN

Tie Check
6-1-82
P. Ross
P. Horaby

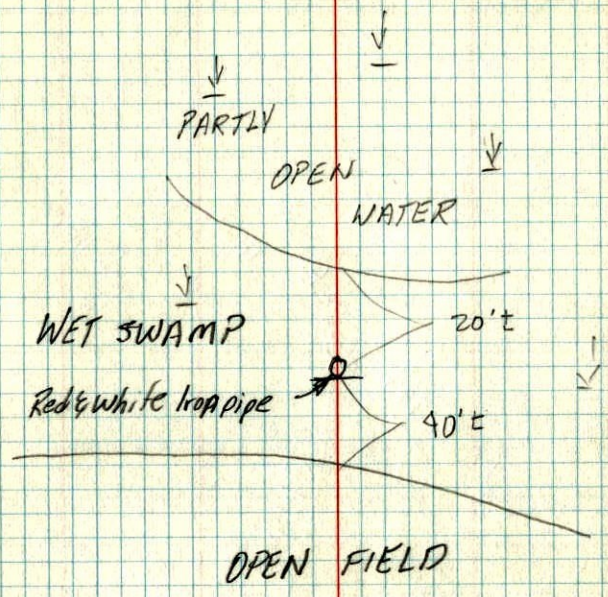
No Visible Occupation
lines

ROLAND W. ANDERSON
COUNTY SURVEYOR
ANOKA COUNTY, MINNESOTA

W. 1/4 Cor. Sec. 25 ~~T 34~~ T 34 - R 24

Set Red & White Iron pipe with warning sign in swamp.

Up 3.5'. Set from area resurvey



Aug. 23, 1974

M. D. Anderson
P. B. Bertleson

No visible occupation lines

W.