

CERTIFICATE OF LOCATION OF GOVERNMENT CORNER

County of Anoka

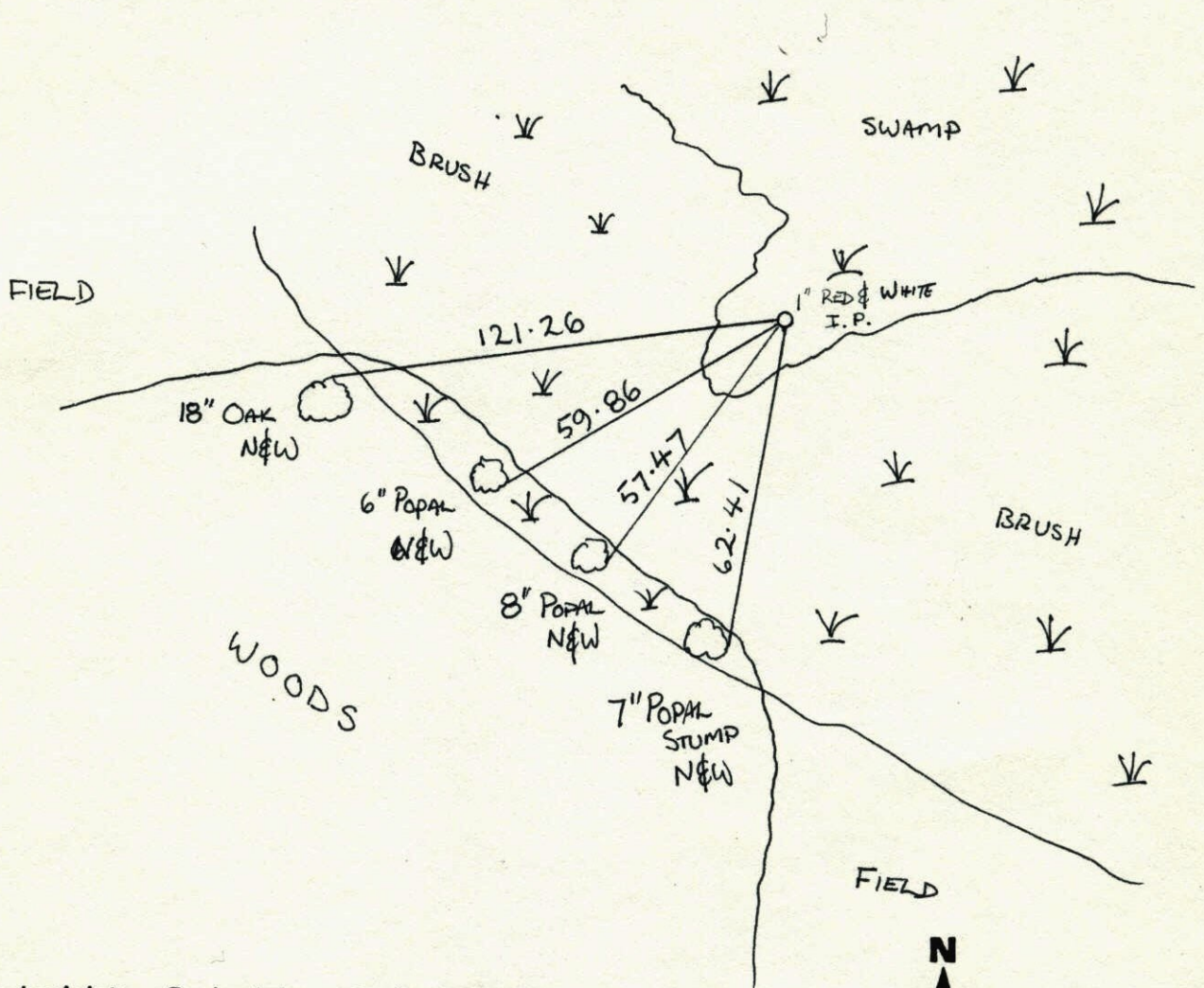
State of Minnesota

NORTH QUARTER Corner of Sec. 33 Township 34 Range 24

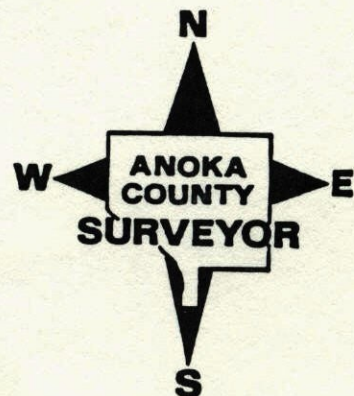
I hereby certify that on the 29 day of July, 1964, I found the described corner which was evidenced by AREA REBURY

and I further certify that to perpetuate the location of said corner, I did, at the exact location thereof, place a permanent marker consisting of ~~RED AND WHITE IRON PIPE~~ 1 1/2" GALVANIZED PIPE (3' OUT OF WATER)

which reference or witness monuments are located in the manner following:

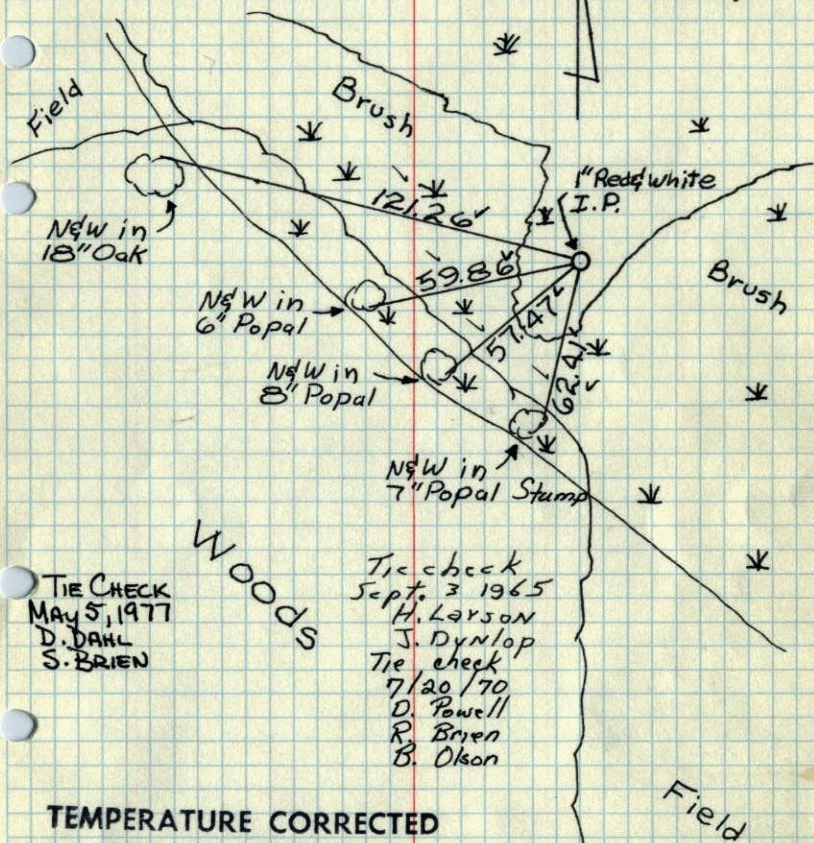


Revised date	Revised date	Revised date
7-29-64		
9-3-65		
7-20-70		
5-5-77		

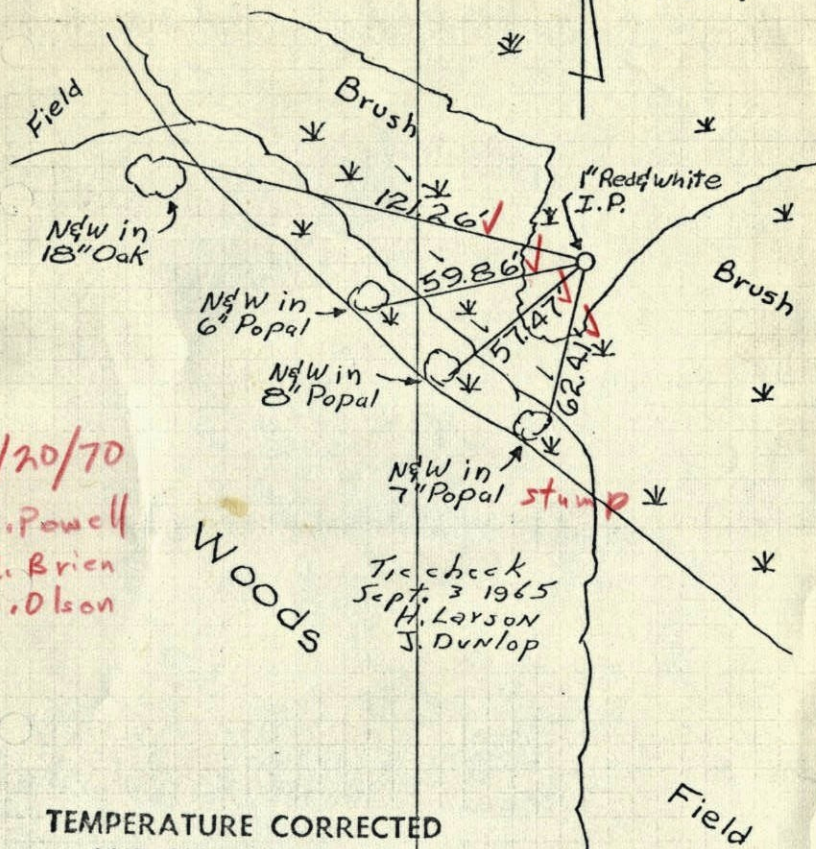


N¹/₄ Cor. Sec. 33, T34, R24

Set 1" x 9' Red and White Iron Pipe up 4'

29 July 64
J. Oliver
N. Livgard
J. DunlopTIE CHECK
MAY 5, 1977
D. DAHL
S. BRIENTie check
Sept. 3 1965
H. Larson
J. Dunlop
Tie check
7/20/70
D. Powell
R. Brien
B. OlsonTEMPERATURE CORRECTED
AND HORIZONTALLY
TAPED MEASUREMENTSROLAND W. ANDERSON
COUNTY SURVEYOR
ANOKA COUNTY, MINNESOTAN¹/₄ Cor. Sec. 33, T34, R24

Set 1" x 9' Red and White Iron Pipe up 4'

29 July 64
J. Oliver
N. Livgard
J. Dunlop7/20/70
D. Powell
R. Brien
B. OlsonTie check
Sept. 3 1965
H. Larson
J. DunlopTEMPERATURE CORRECTED
AND HORIZONTALLY
TAPED MEASUREMENTSROLAND W. ANDERSON
COUNTY SURVEYOR
ANOKA COUNTY, MINNESOTA

N¹/₄ Cor. Sec. 33, T34, R24

Set 1" X 9' I.P. in Swamp from Resurvey.

Pipe up 4' and painted with alternate
6" Red & white bands.

N 29 July 64

72° #5

J. Oliver

N. Livgard

J. Dunlap

