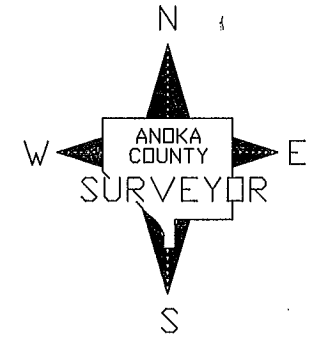
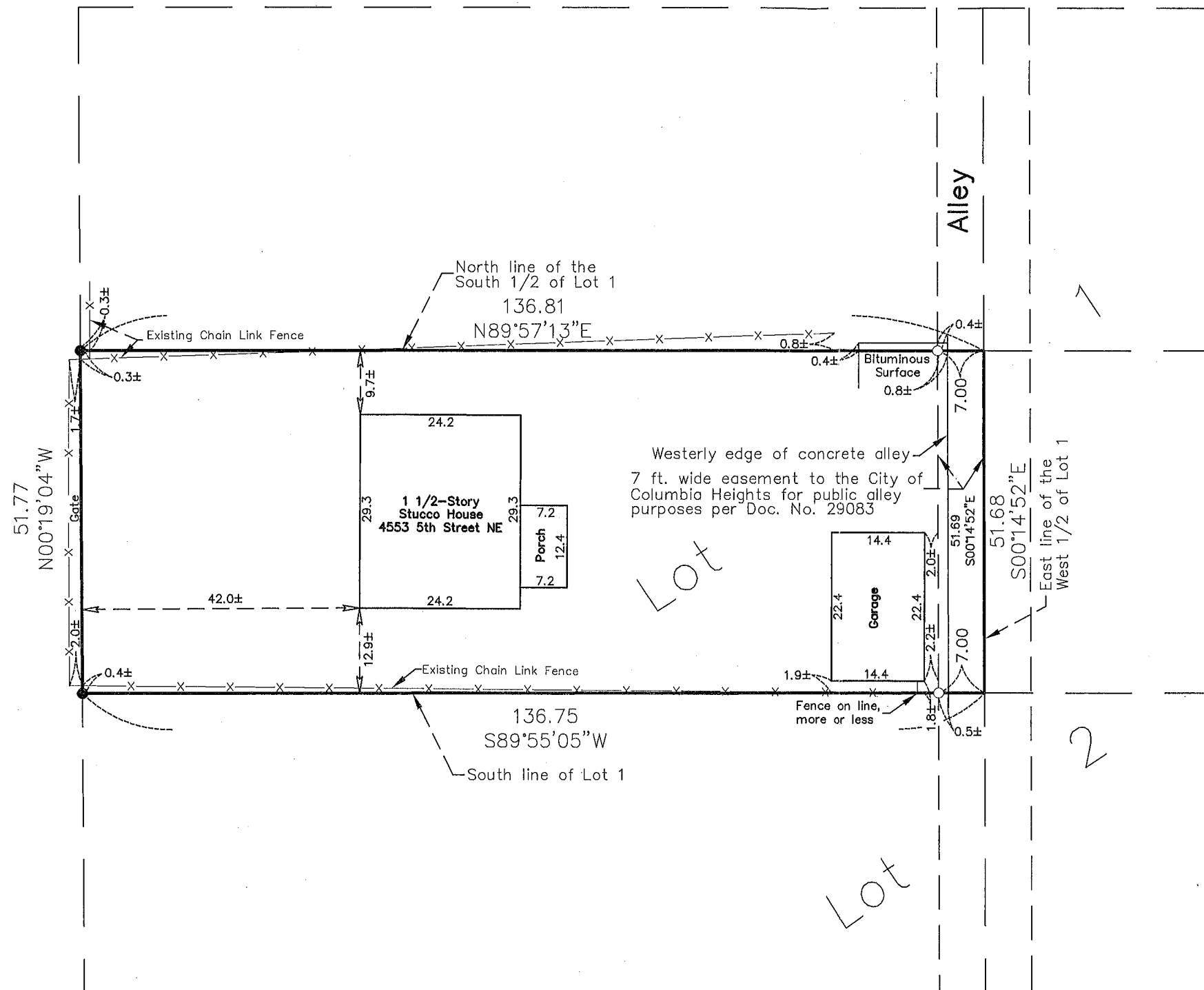


46TH AVENUE NE

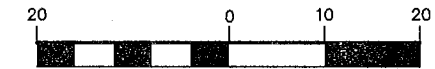
60

5TH STREET NE

60



GRAPHIC SCALE



1 inch = 20 ft.

Bearing System Is Assumed.

- Denotes Found Iron Monument.
- Denotes Iron Pipe Set Marked By Anoka Co. Surv.

I hereby certify that this survey, plan or report was prepared by me or under my direct supervision and that I am a duly Licensed Land Surveyor under the laws of the State of Minnesota.

*Larry D. Houm*  
LARRY D. HOUM

Date JUNE 30, 2009 License No. 18165

The South One-half (S 1/2) of the West One-half (W 1/2) of Lot One (1), Block One (1), OAK PARK ADDITION TO COLUMBIA HEIGHTS, according to the map or plat thereof on file and of record in the office of the Register of Deeds in and for said Anoka County, State of Minnesota.

P.I.N. 26-30-24-34-0109

<b>ANOKA COUNTY SURVEYOR'S OFFICE</b>	
2100 3RD AVENUE NORTH, ROOM 224 ANOKA, MN. 55303 763-323-5511	
<b>BOUNDARY SURVEY</b> for ANOKA COUNTY <b>COMMUNITY DEVELOPMENT</b>	
DATE : JUNE 30, 2009	SHEET 1 OF 1 SHEET

Original