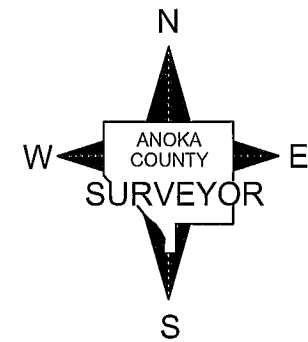


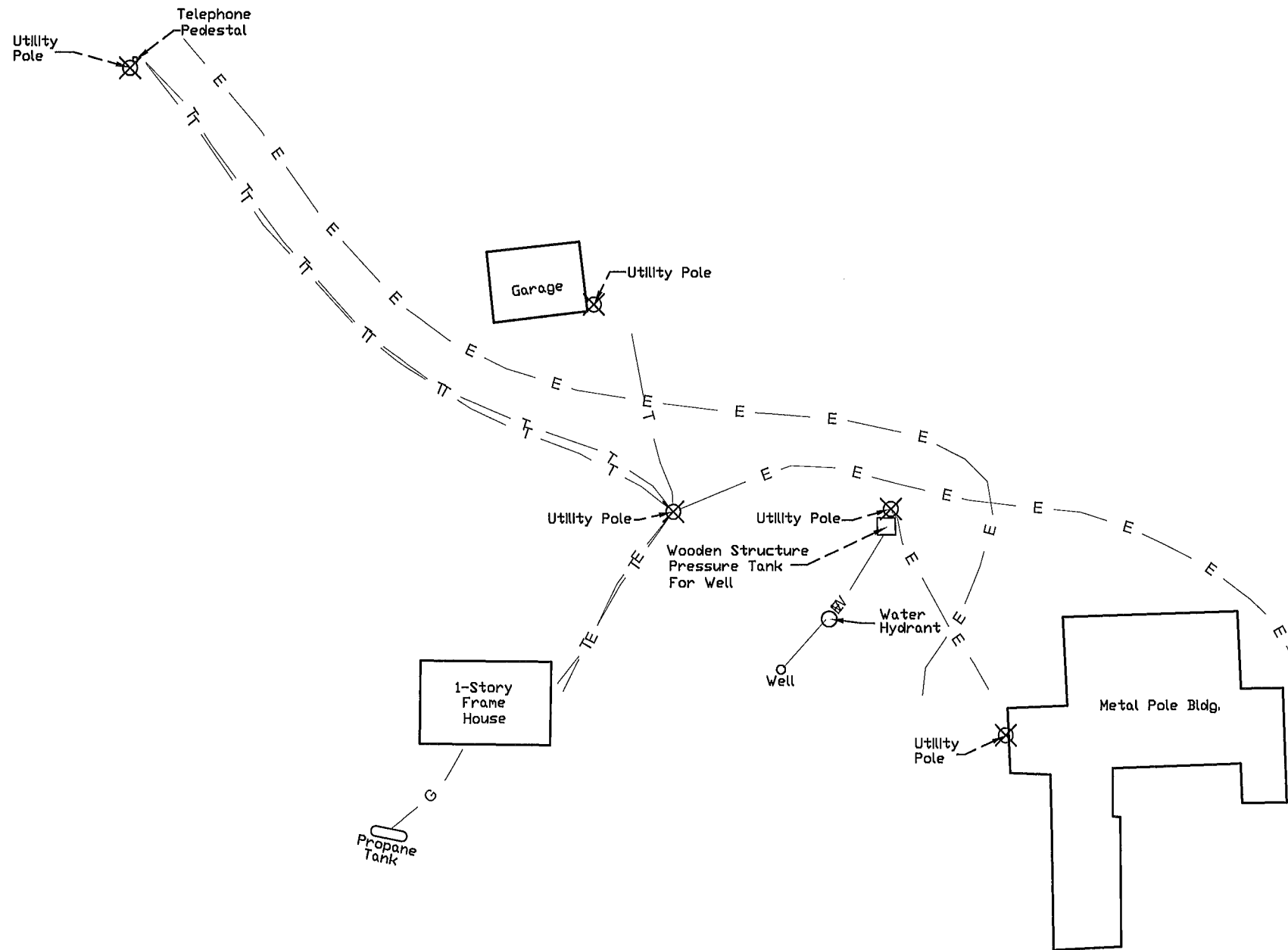
MISSISSIPPI WEST REGIONAL PARK



GRAPHIC SCALE

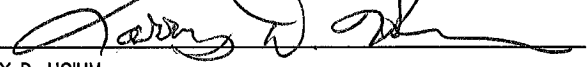


1 inch = 50 ft.



- E — Denotes Underground Electric Line
- T — Denotes Underground Telephone Line
- G — Denotes Underground Gas Line
- W — Denotes Underground Water Line

I hereby certify that this survey, plan or report was prepared by me or under my direct supervision and that I am a duly Licensed Land Surveyor under the laws of the State of Minnesota.


LARRY D. HOIUM

Date SEPT. 15, 2016 License No. 18165

ANOKA COUNTY SURVEYOR'S OFFICE	
2100 3RD AVENUE NORTH, ROOM 224 ANOKA, MN. 55303 763-323-5511	
ADDITIONAL UTILITY LOCATIONS for ANOKA COUNTY PARKS DEPARTMENT	
DATE: September 15, 2016	SHEET 1 OF 1 SHEETS